FIGURES

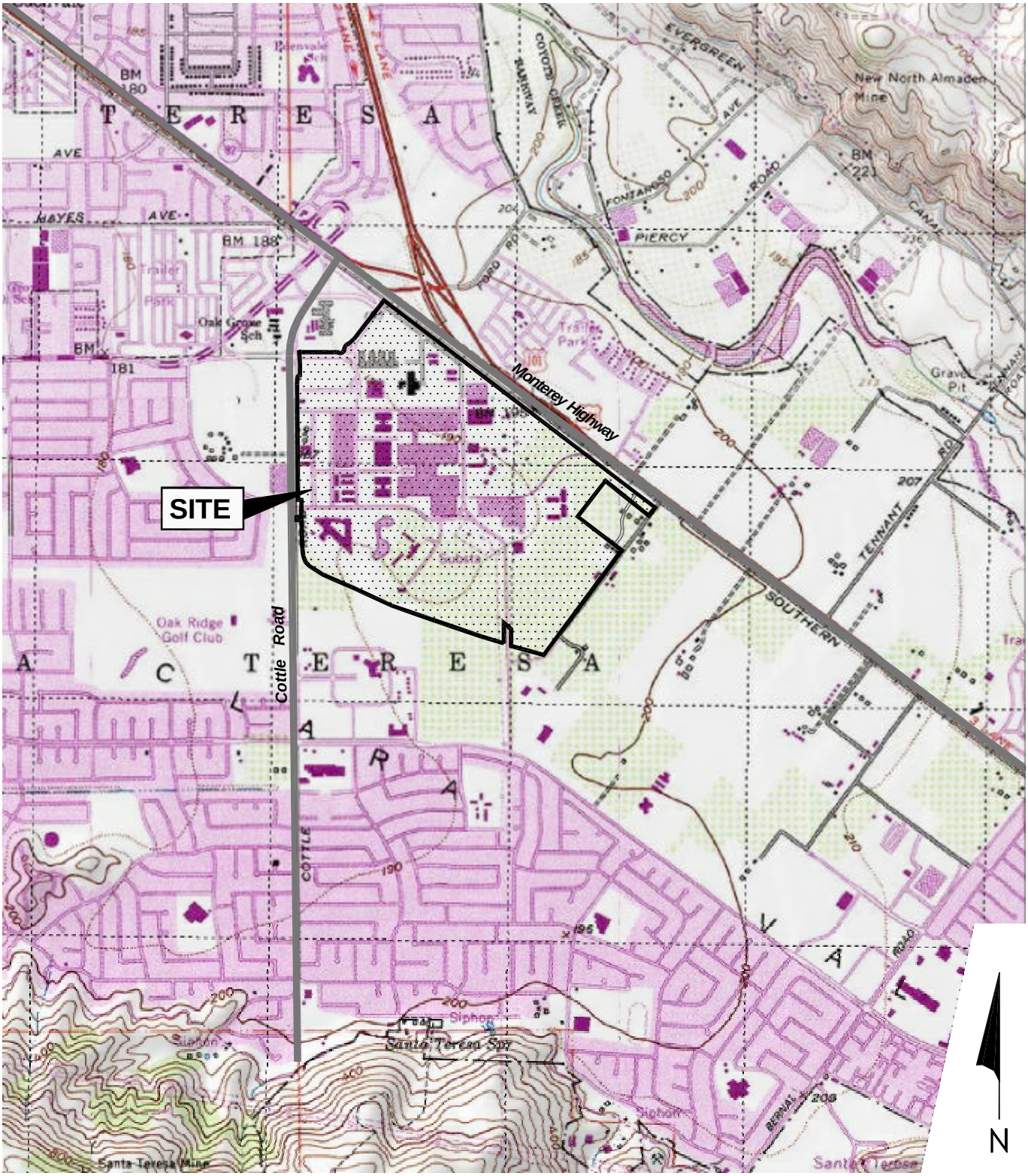

0 2000 4000

SCALE IN FEET
CONTOUR INTERVAL 20 FEET

SOURCE: USGS Map 7.5 Min Series (Topographic) San Jose East QUAD, California, Photorevised 1980, National Geographic Topo 2001.

03111903E–VICMAP.DWG

ENVIRON

Site Location Map
Hitachi GST
San Jose, California

Figure
1.1

Drafter: RS Date: 5/31/06 Contract Number: 03–11903E Approved: Revised:

0313168A-SITE_VICINITY-3.DWG

ENVIRON

Site and Surrounding Area
Hitachi GST
San Jose, California

Figure
1.2

Drafter: RS Date: 12/23/04 Contract Number: 03-13168A Approved: Revised:

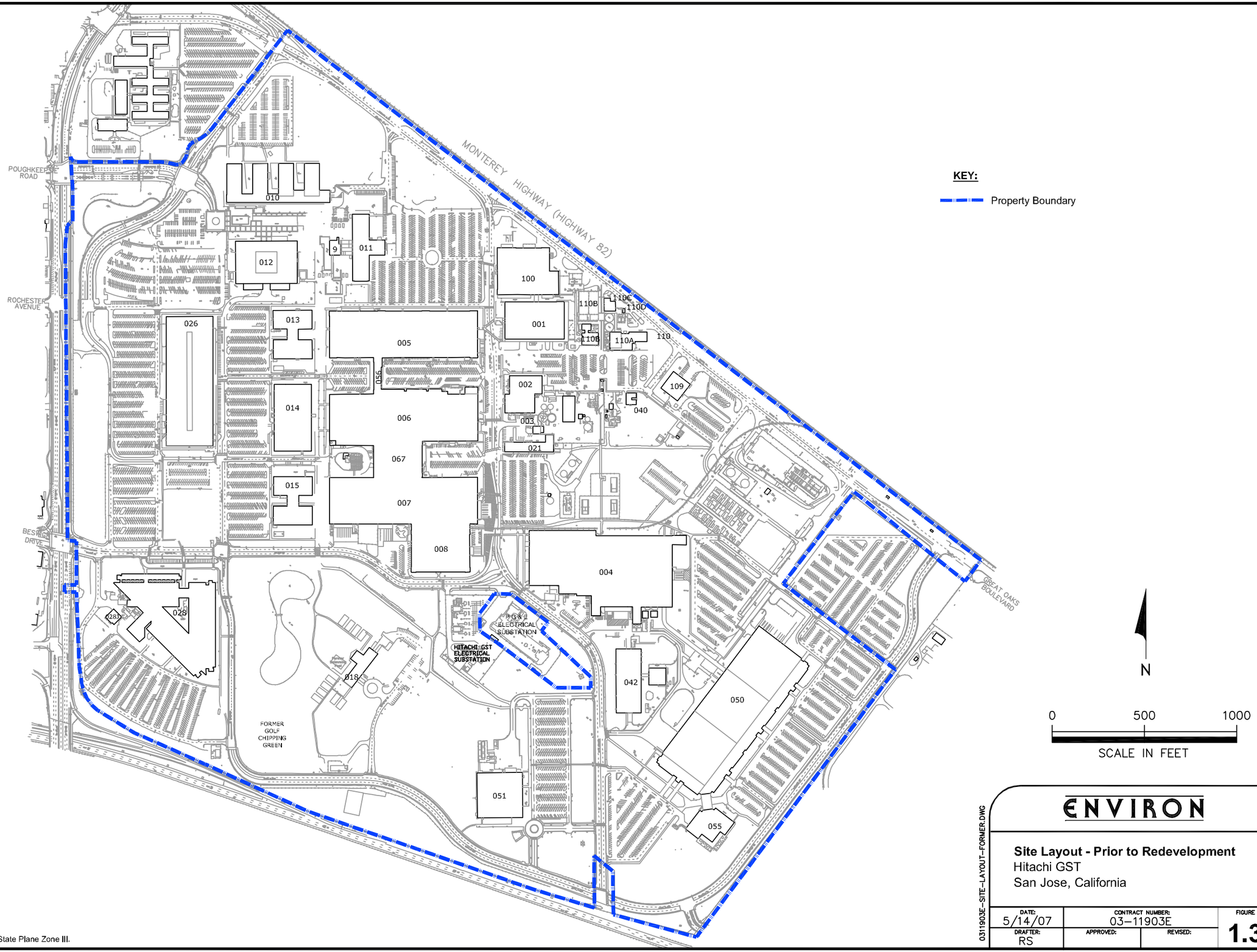

COORDINATE SYSTEM: California State Plane Zone III.

ENVIRON

Site Layout - Prior to Redevelopment
Hitachi GST
San Jose, California

DATE:	CONTRACT NUMBER:		FIGURE
5/14/07	03-11903E		1.3
DRAFTER: RS	APPROVED:	REVISED:	

0311903E-SITE-LAYOUT-FORMER.DWG

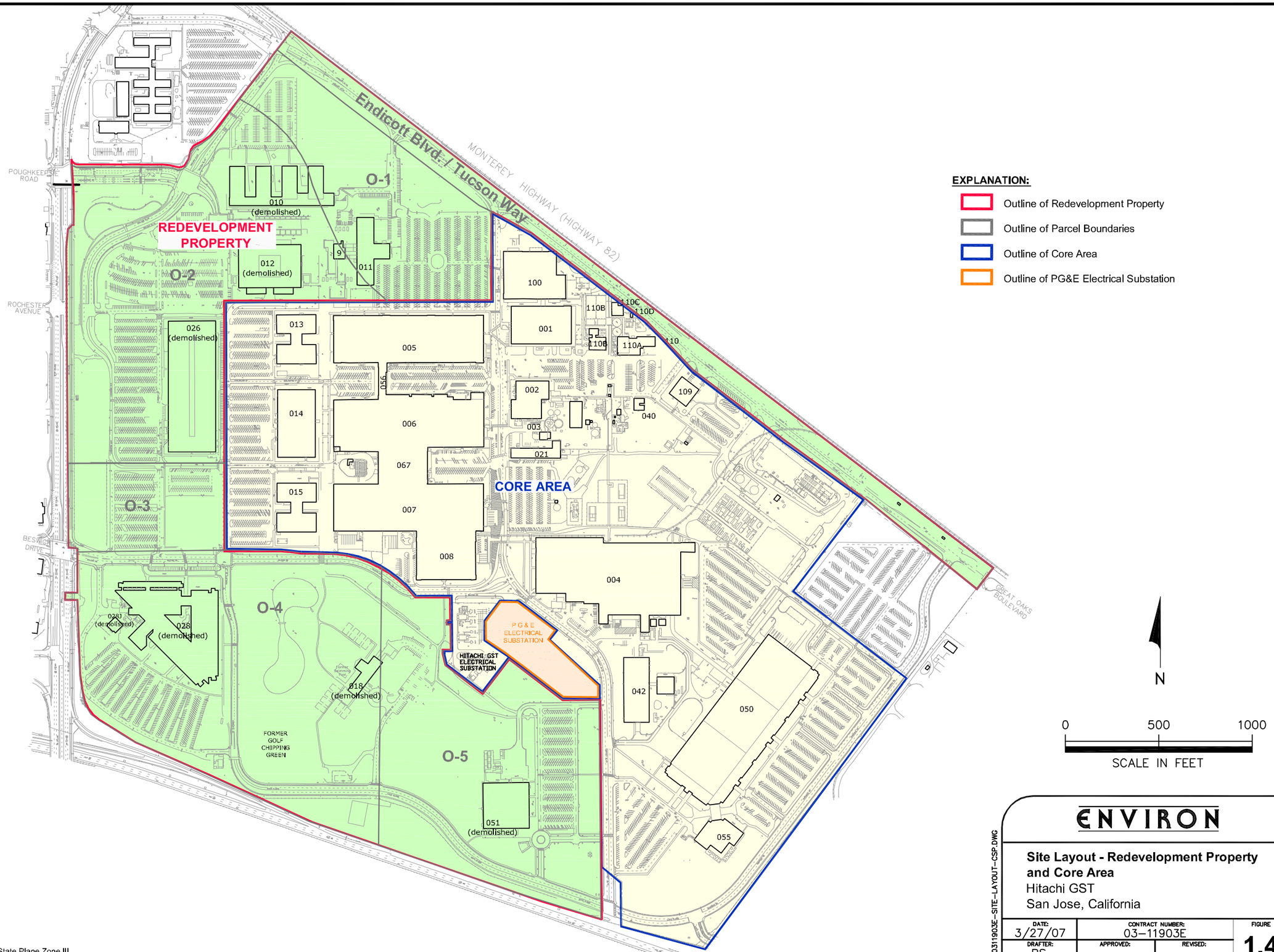

COORDINATE SYSTEM: California State Plane Zone III.

ENVIRON

Site Layout - Redevelopment Property and Core Area
Hitachi GST
San Jose, California

DATE:	CONTRACT NUMBER:		FIGURE
3/27/07	03-11903E		1.4
DRAFTER: RS	APPROVED:	REVISED:	

03119O3E-SITE-LAYOUT-CSP.DWG