Figure 5.1
Land Use Analysis
Romic Facility, East Palo Alto, California

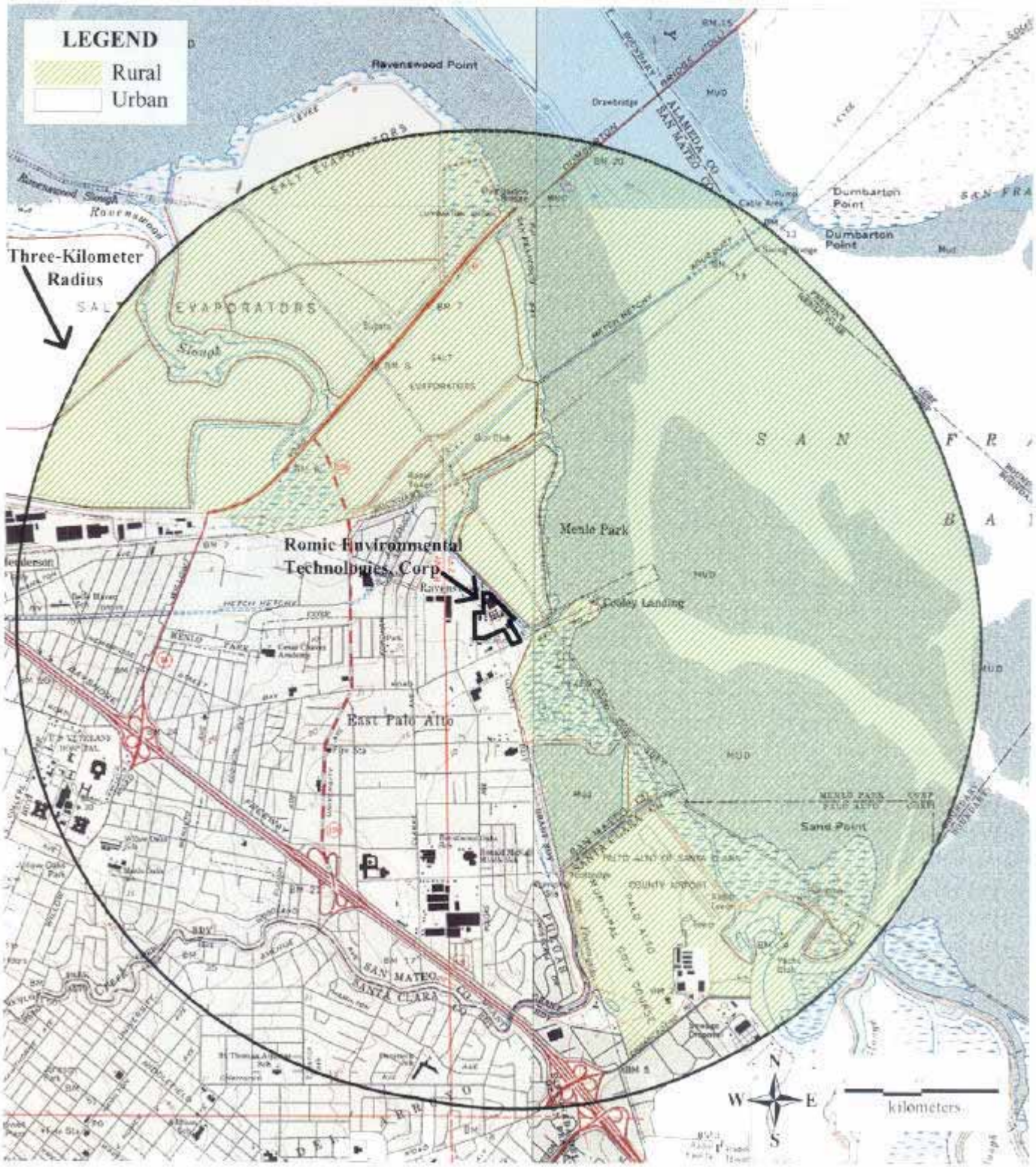

martin colacovsp romic gis wkspcs report figure - Land Use Analysis.wor (sbm 10/14/99)

ENVIRON

Figure 5.2
Locations for Building Downwash
Romic Facility, East Palo Alto, California

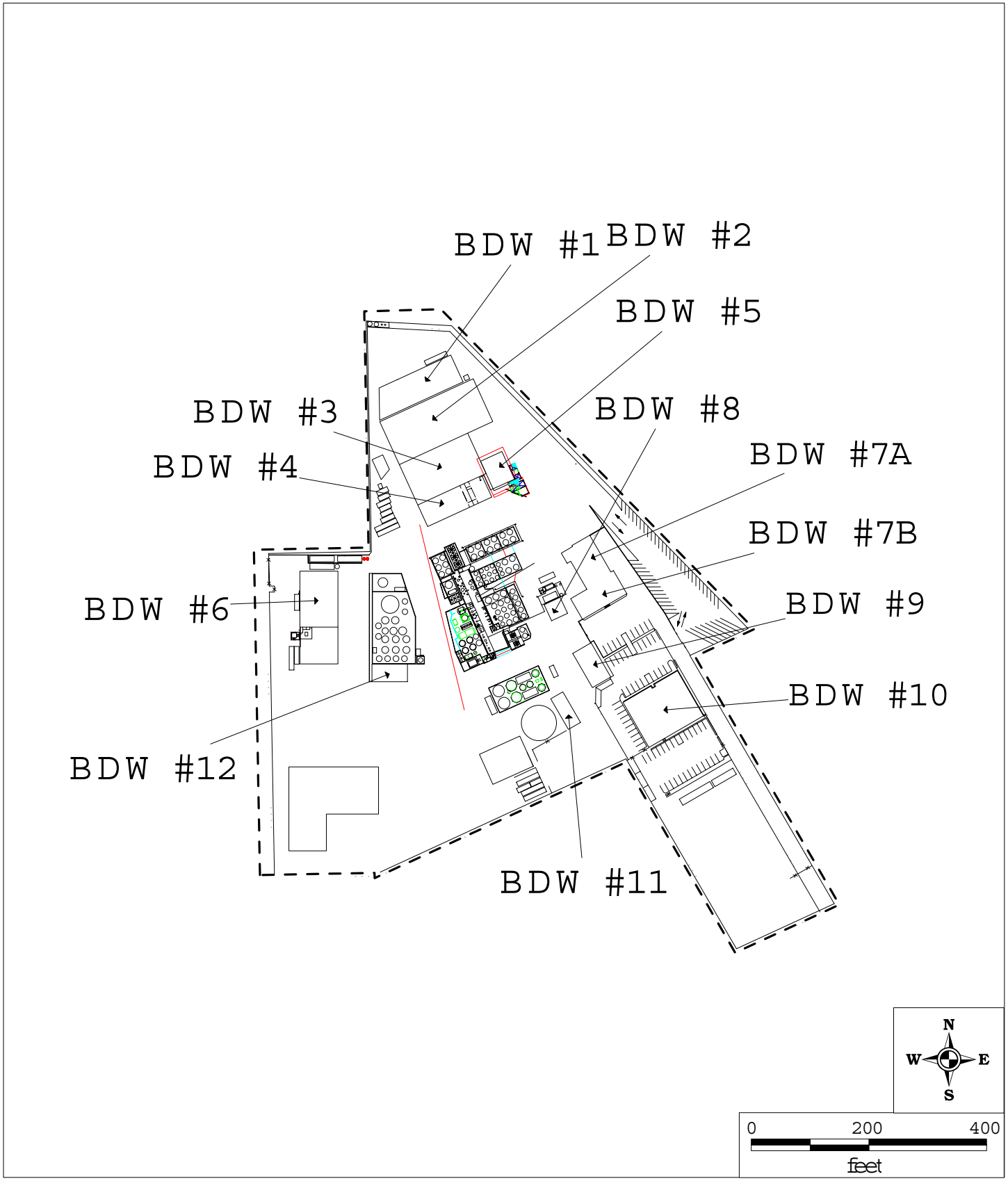

Figure 5.3
Location of Meteorological Stations
Romic Facility, East Palo Alto, California

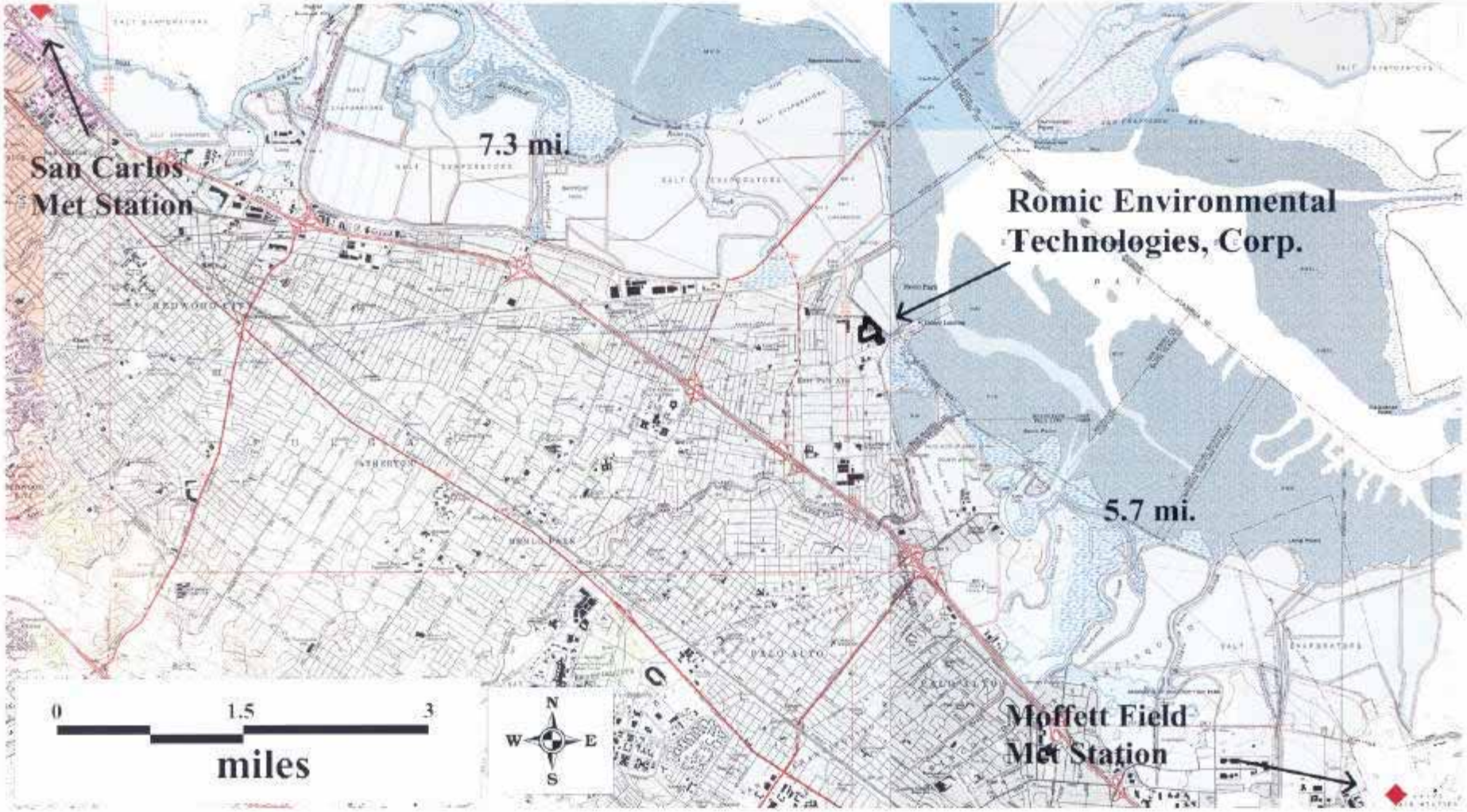

martin colaco\sp\romic\gis\wrkspaces\report\Figure-Met Stations.wor (mfc 10/18/99)

ENVIRON

Figure 5.4
Modeled Receptor Points
Romic Facility, East Palo Alto, California

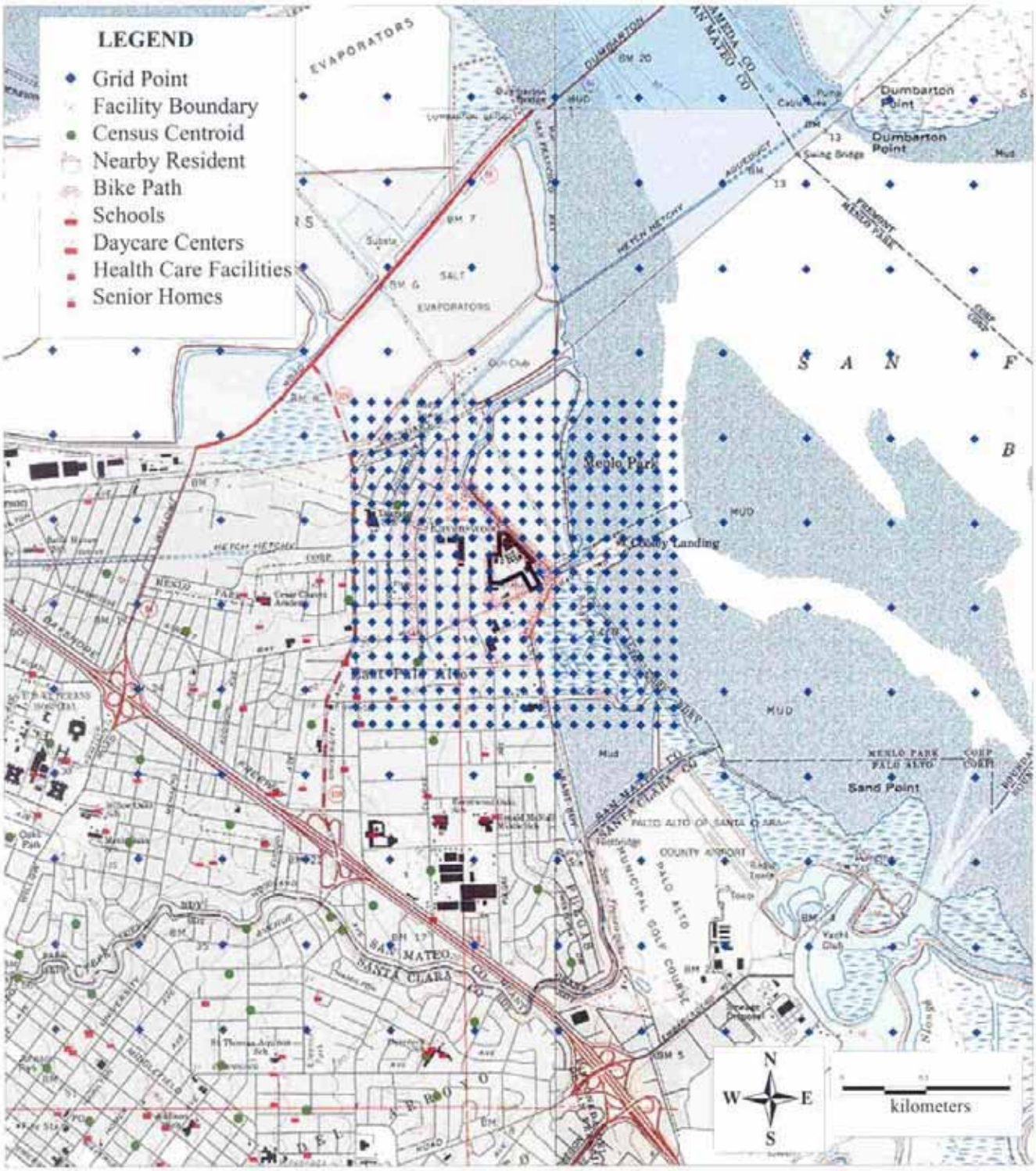

\martin colace\sp\romic\gis\wrkspce\modelpro\figure5.wor (sbm 3/17/99)

ENVIRON

Figure 5.5
Close-Up View of Modeled Receptor Points
Romic Facility, East Palo Alto, California

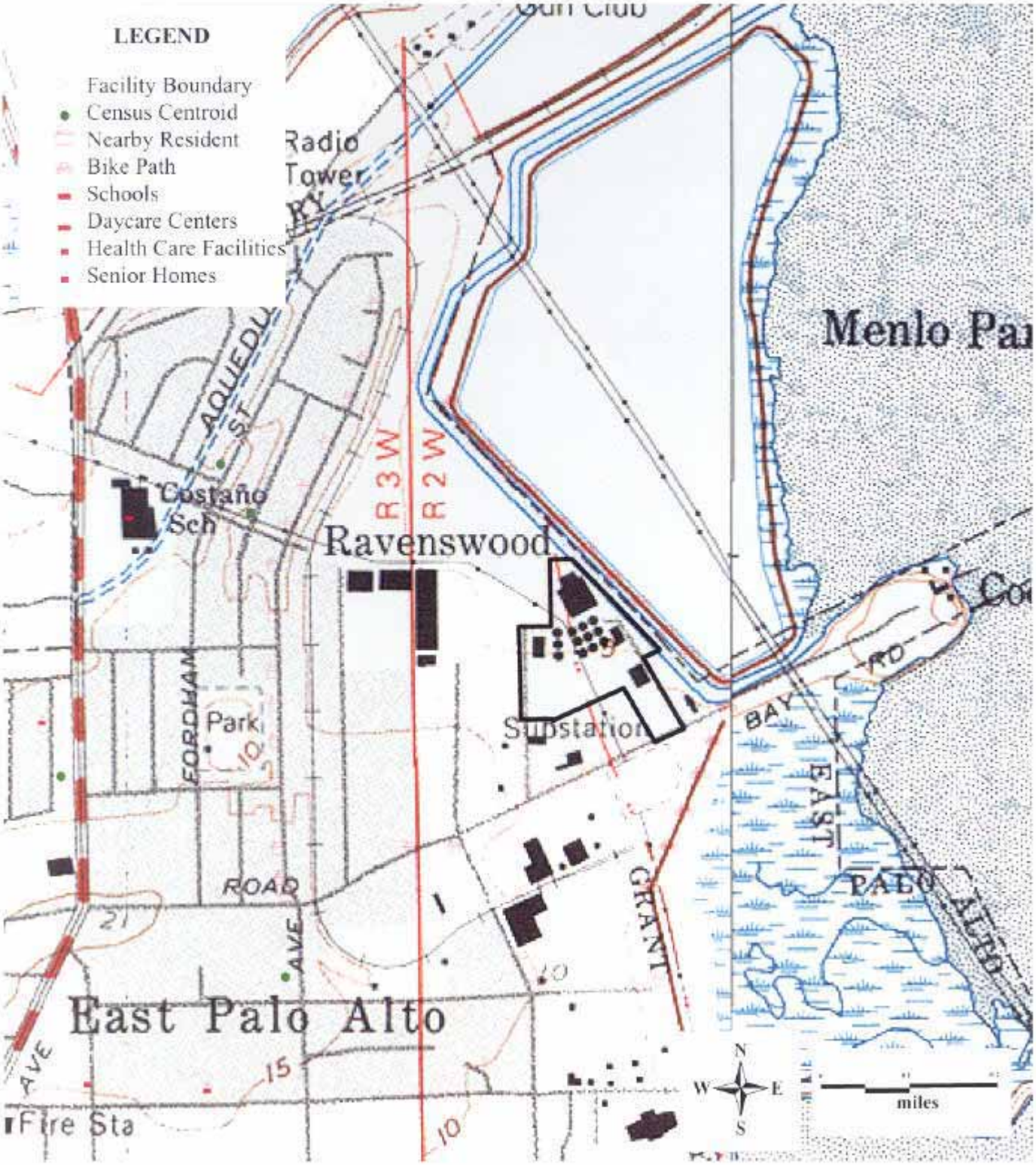

martin colaco sp romic gis wrkspcs modelpro figure6.wor (sbm 3/17/99)

ENVIRON

Figure 5.6
Source Locations
Romic Facility, East Palo Alto, California

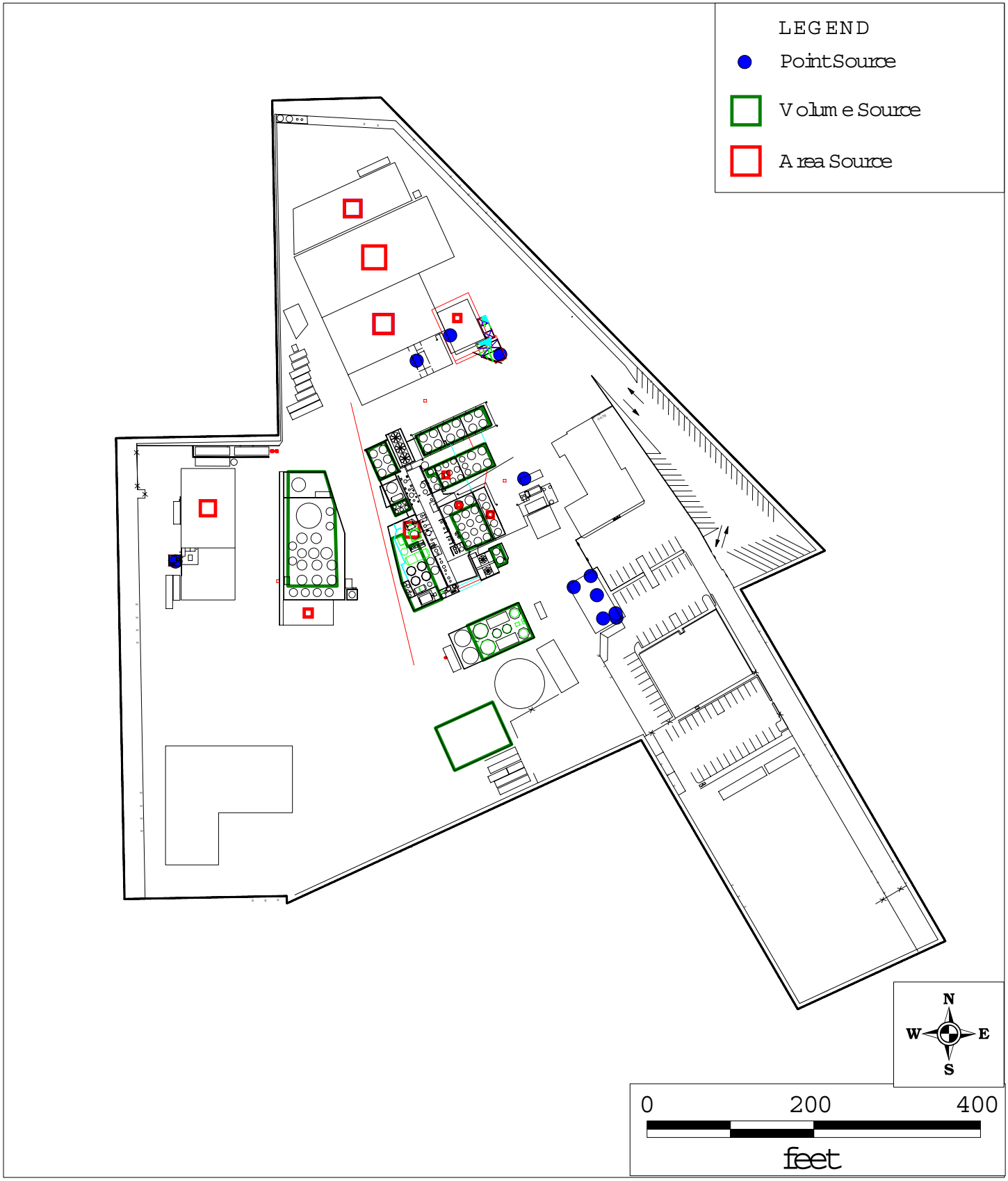

Figure 6.1
Isopleth of Current Emissions - Average Risk for Residents
Romic Facility, East Palo Alto, California

LEGEND

- Facility Boundary
- Census Centroid
- Nearby Resident
- Schools
- Daycare Centers
- Health Care Facilities
- Senior Homes
- AVG 1E-6
- AVG 1E-7

martin cohen/sp/romic/gis/wksps/report/isopleths/ResCurAVG.wor (1/24/01)

ENVIRON

Figure 6.2
Isopleth of Current Emissions - RME Risk for Residents
Romic Facility, East Palo Alto, California

LEGEND

- Facility Boundary
- Census Centroid
- Nearby Resident
- Schools
- Daycare Centers
- Health Care Facilities
- Senior Homes

- RME 1E-5
- RME 1E-6
- RME 1E-7

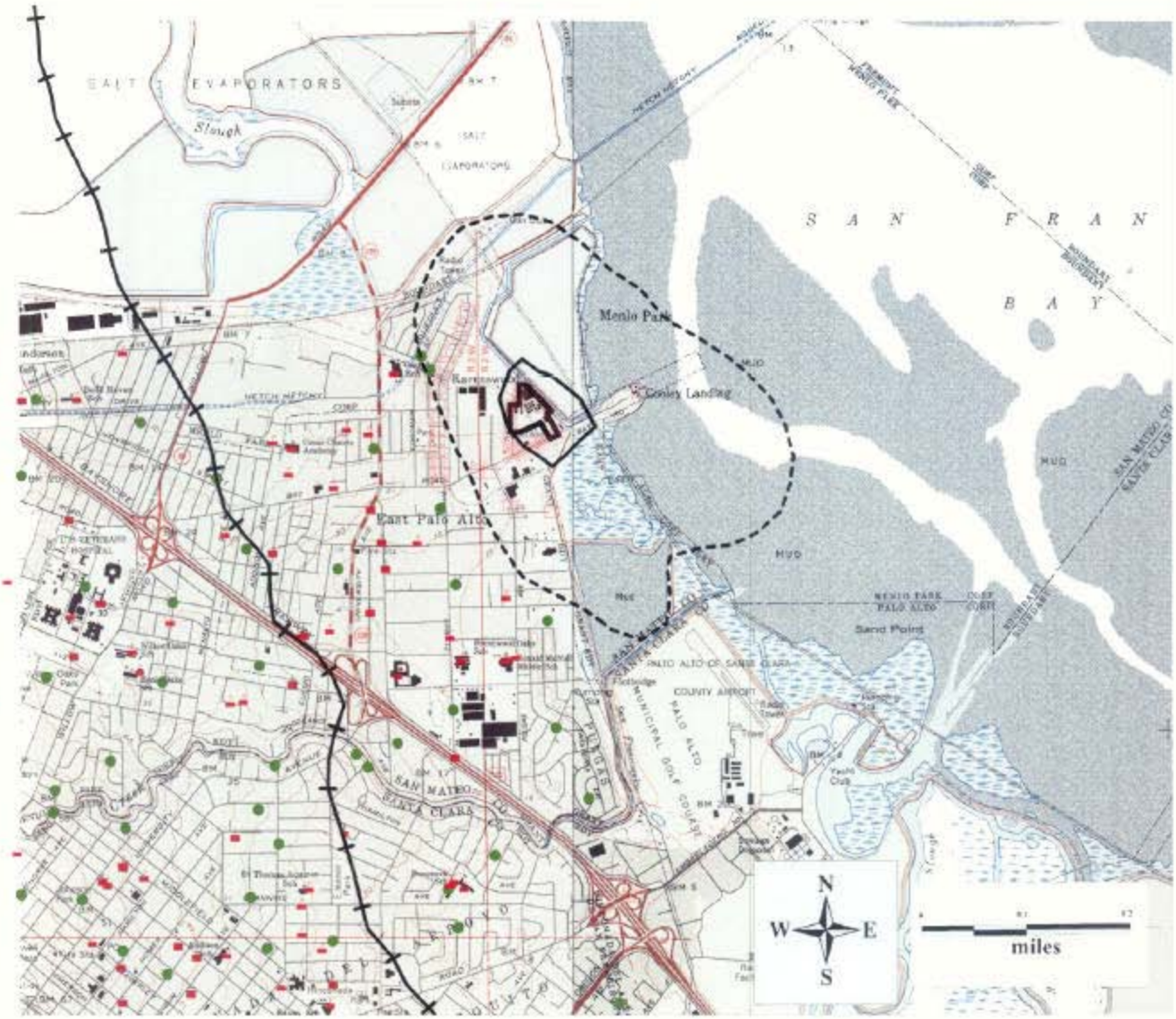

/martin/colaco/sp/romic/gis/wrkspcs/report/isopleths/ResCurRME.wor (1/24/01)

Figure 6.3
Isopleth of Future Emissions - Average Risk for Residents
Romic Facility, East Palo Alto, California

LEGEND

- Facility Boundary
- Census Centroid
- Nearby Resident
- Schools
- Daycare Centers
- Health Care Facilities
- Senior Homes

---- AVG 1E-6

—+— AVG 1E-7

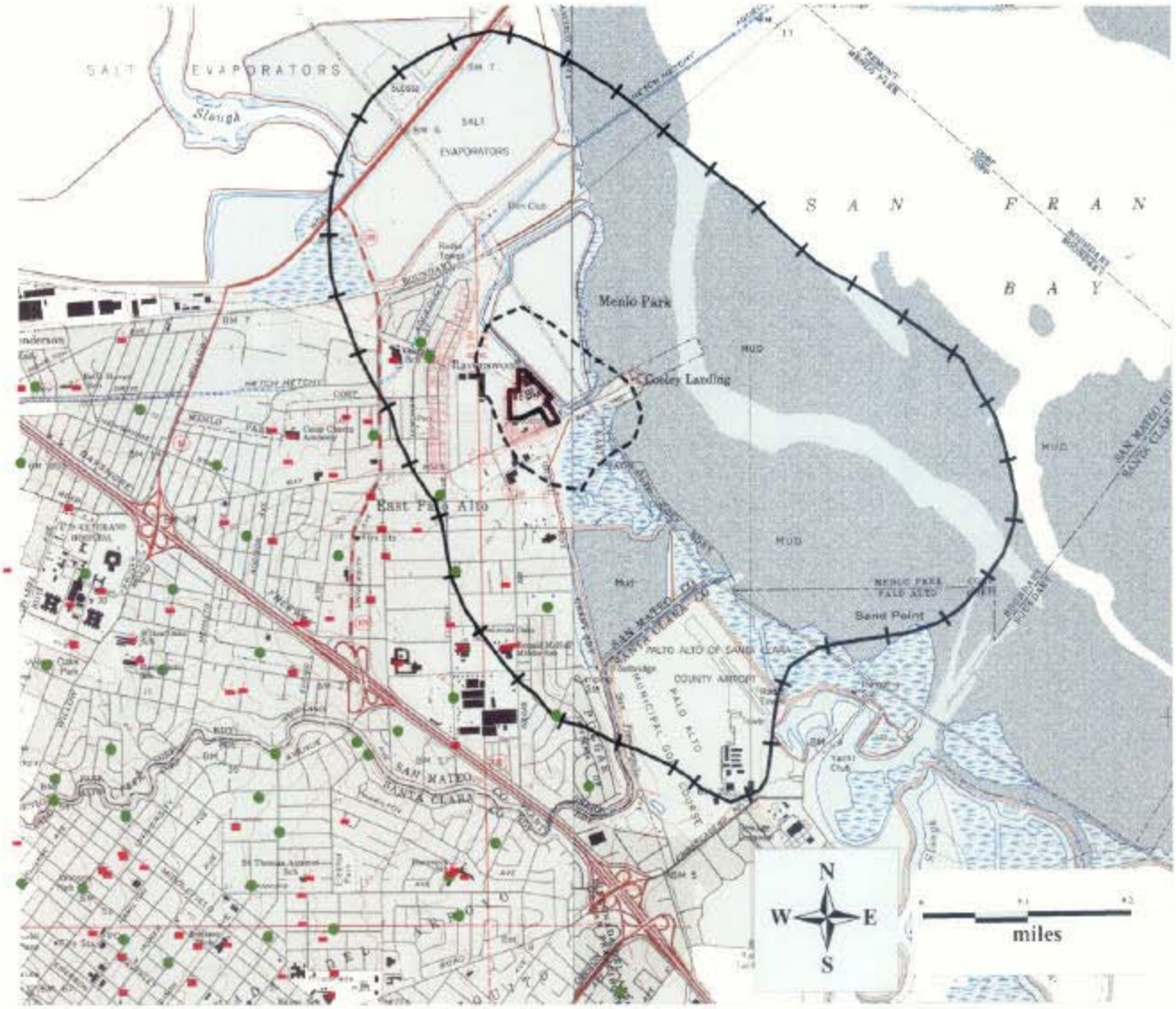

martin colaco/sp/romic/gis/wkspcs/report/isopleths/ResFutAVG.wor (1/24/01)

ENVIRON

Figure 6.4
Isopleth of Future Emissions - RME Risk for Residents
Romic Facility, East Palo Alto, California

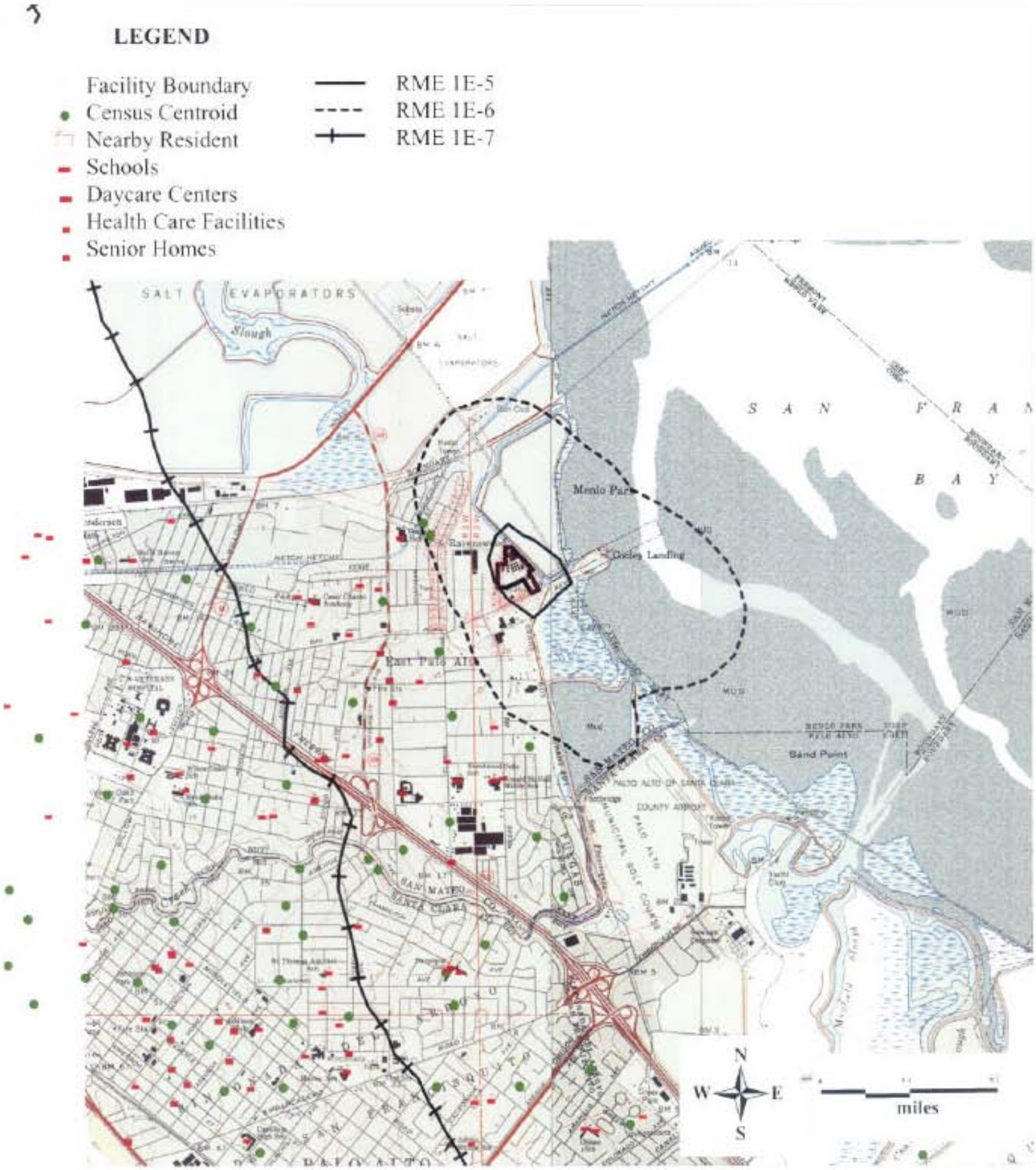

martin colaco sp romic gis wrkspcs report isopleths Resl utRME wor (1/24/01)

ENVIRON

Figure 6.5
Isopleth of Current Emissions - Average Risk for Workers
Romic Facility, East Palo Alto, California

LEGEND

- Facility Boundary
- Census Centroid
- Nearby Resident
- Schools
- Daycare Centers
- Health Care Facilities
- Senior Homes
- AVG 1E-6
- AVG 1E-7

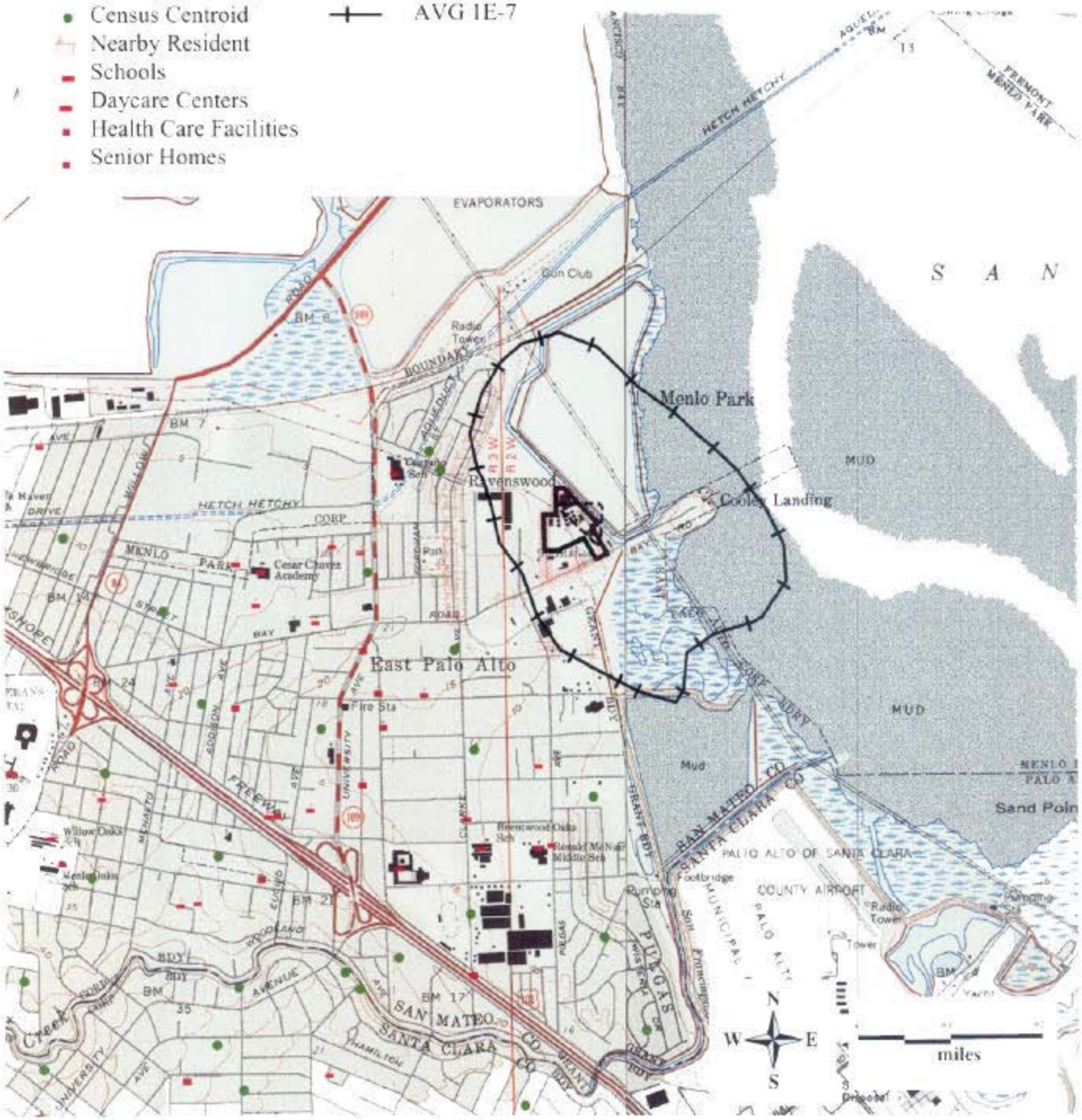

martin collaco sp romic gis wrkspcs report isopleths WrkCurAVG.wor (1/24/01)

ENVIRON

Figure 6.6
Isopleth of Current Emissions - RME Risk for Workers
Romic Facility, East Palo Alto, California

LEGEND

- Facility Boundary
- Census Centroid
- Nearby Resident
- Schools
- Daycare Centers
- Health Care Facilities
- Senior Homes

---- RME 1E-6

—+— RME 1E-7

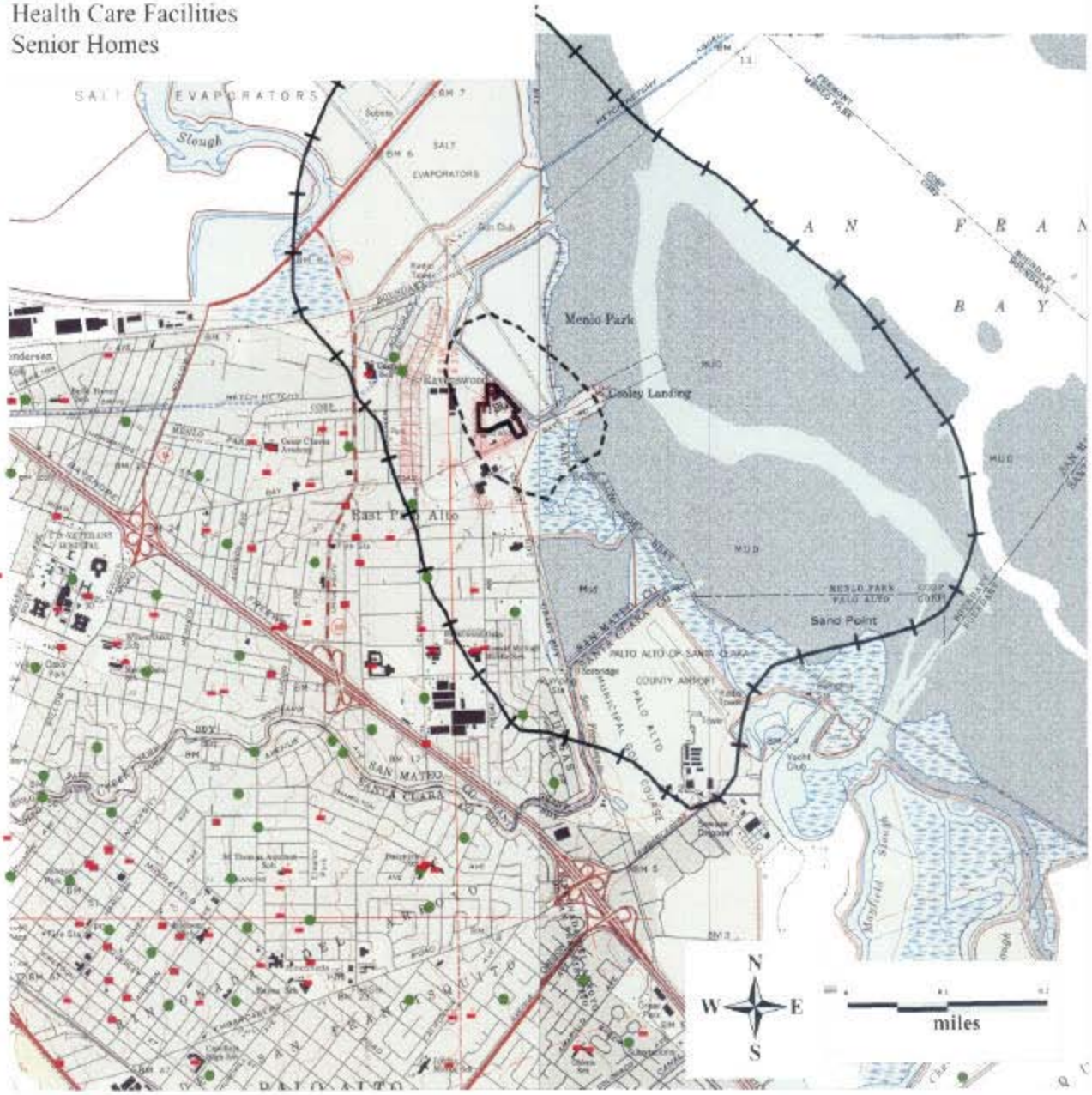

\martin colaco\sp\romic\gis\wrkspcs\report\isopleths\WrkCurRME.wor (1/24/01)

ENVIRON

Figure 6.7
Isopleth of Future Emissions - Average Risk for Workers
Romic Facility, East Palo Alto, California

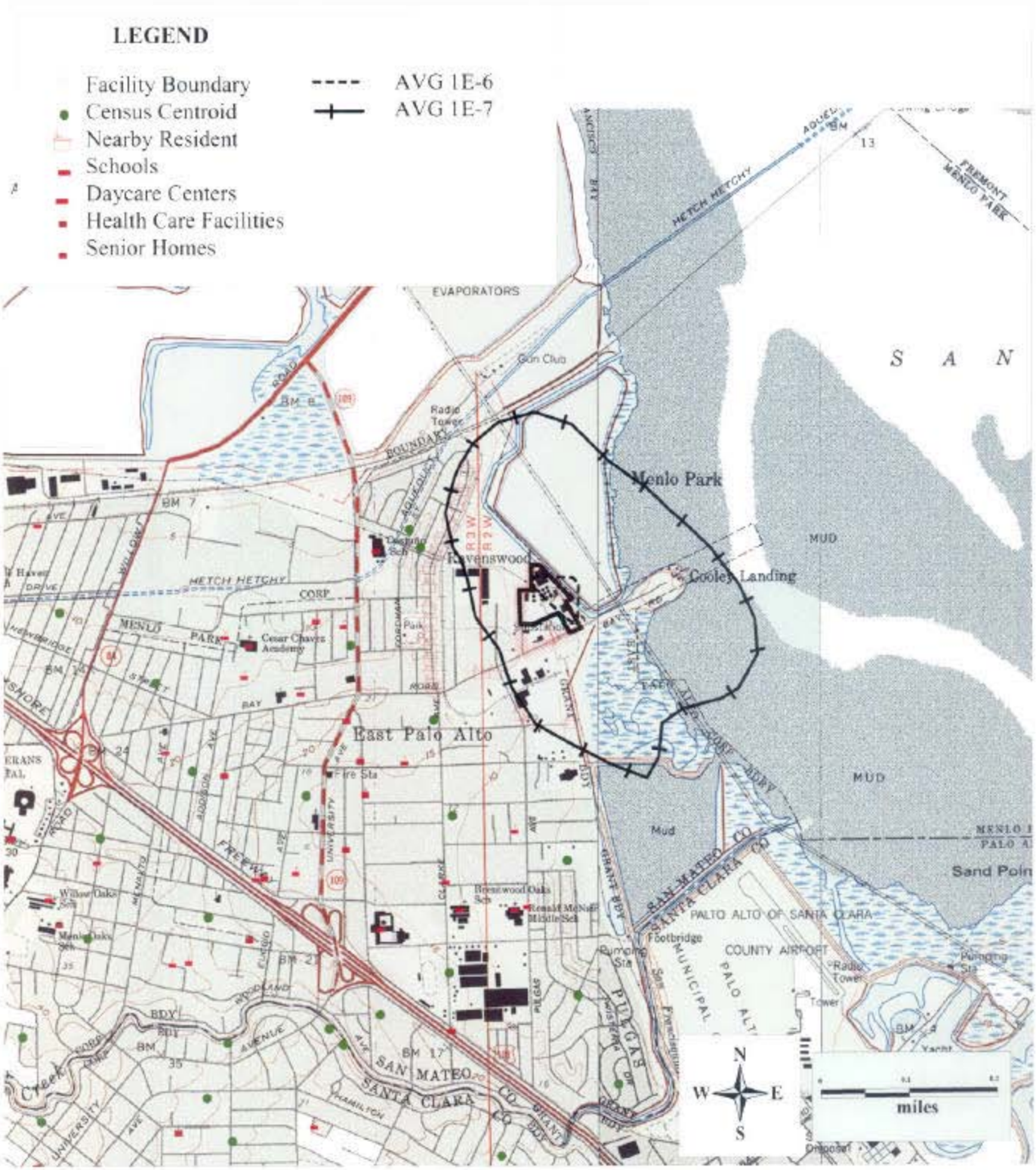

\martin colaco\sp\romic\gis\wrkspcs\report\isopleths\WrkFutAVG.wor (1/24/01)

ENVIRON

Figure 6.8
Isopleth of Future Emissions - RME Risk for Workers
Romic Facility, East Palo Alto, California

LEGEND

- Facility Boundary
- Census Centroid
- Nearby Resident
- Schools
- Daycare Centers
- Health Care Facilities
- Senior Homes

---- RME 1E-6

—+— RME 1E-7

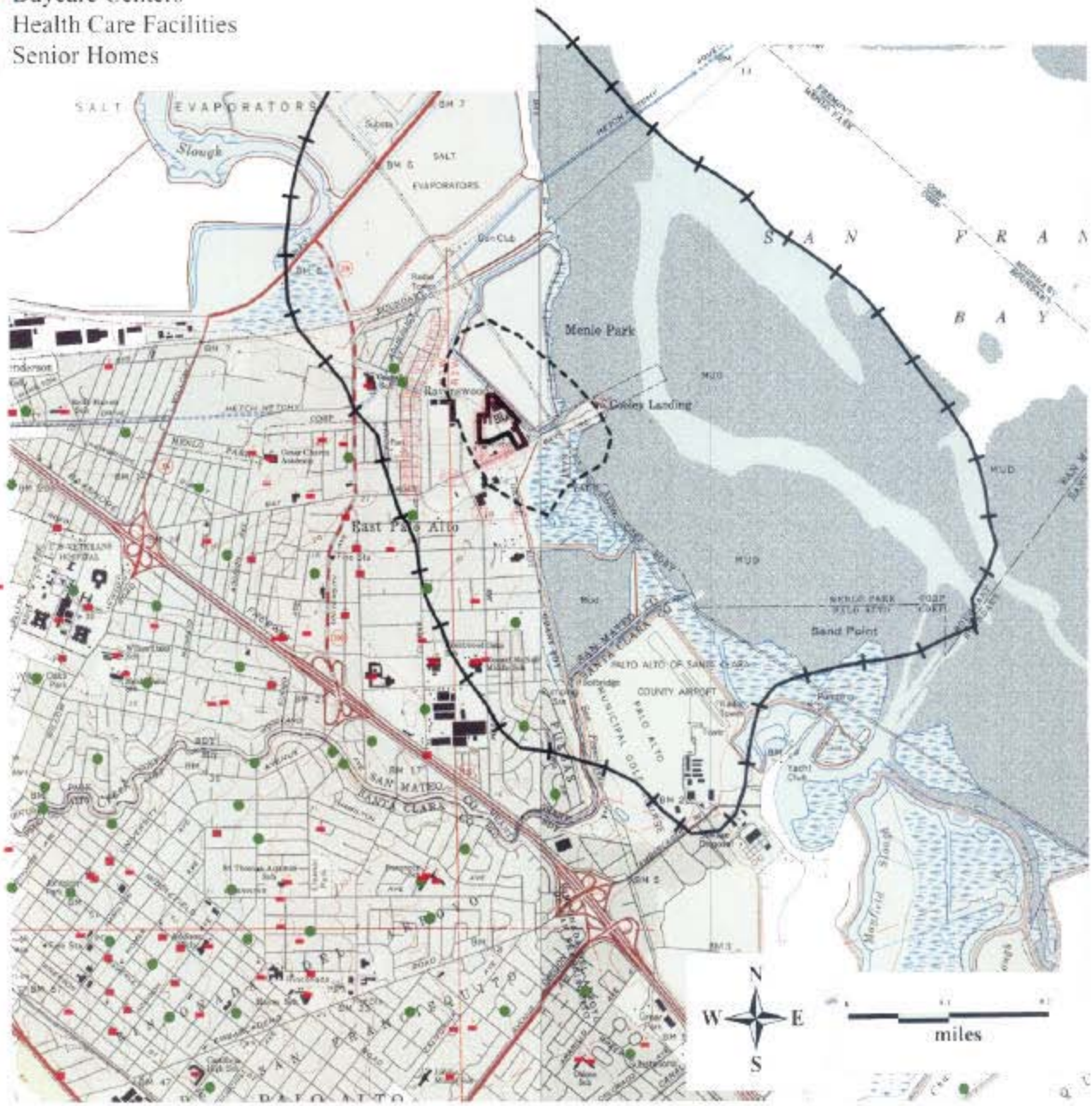

martin/colaco/sp/romic/gis/wrkspcs/report/isopleths/WrkFutRME.wor (1/24/01)

ENVIRON

Figure 6.9
Isopleth of Current Emissions - RME Risk for Recreationists
Romic Facility, East Palo Alto, California

LEGEND

- Facility Boundary
- RME 1E-7
- Census Centroid
- Nearby Resident
- Bike Path
- Schools
- Daycare Centers
- Health Care Facilities
- Senior Homes

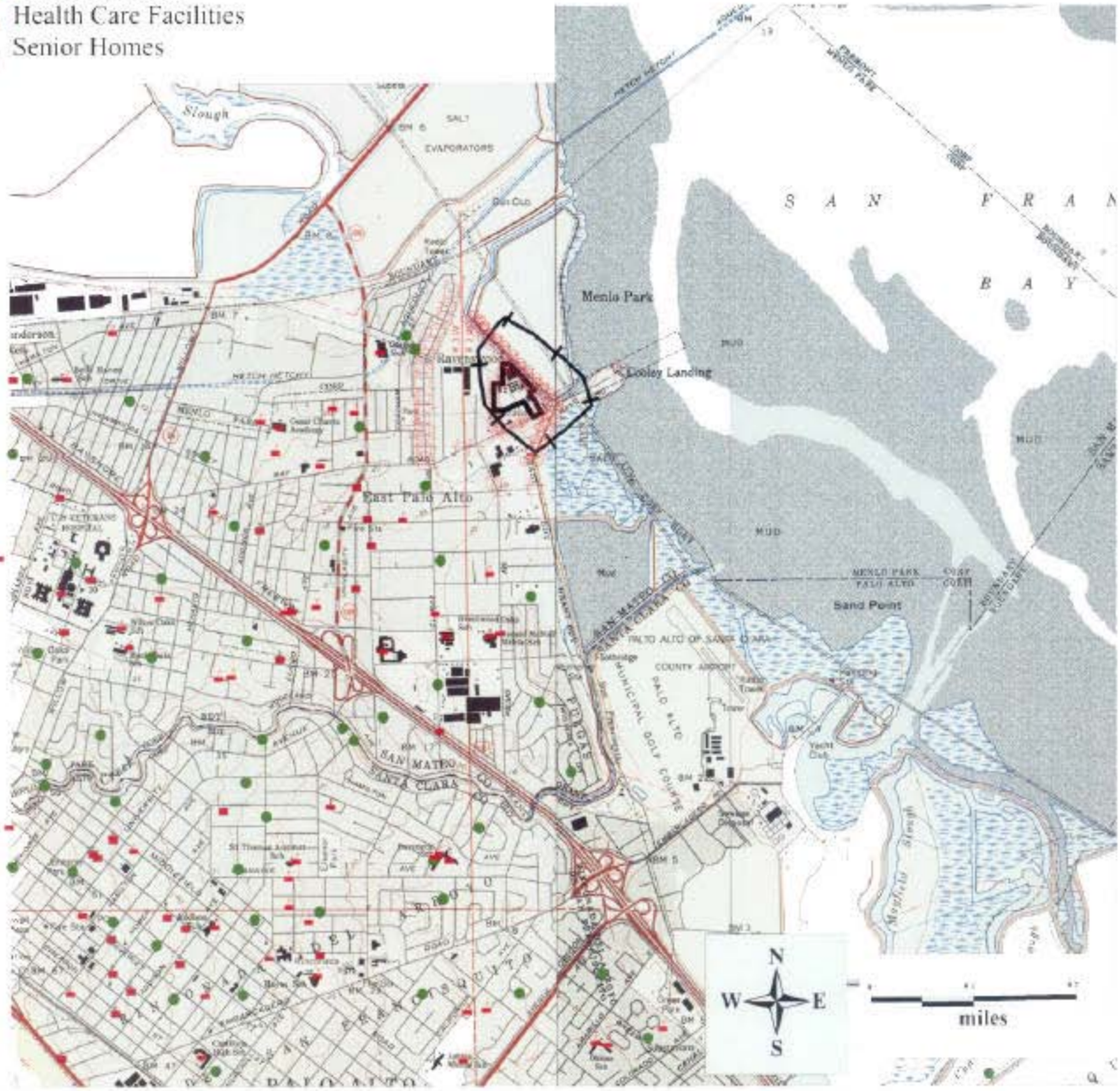

martin colaco\sp\romic\gis\wrkspcs\report\isopleths\RecCurRME.wor (1/24/01)

ENVIRON

Figure 6.10
Isopleth of Future Emissions - RME Risk for Recreationists
Romic Facility, East Palo Alto, California

LEGEND

- Facility Boundary
- RME 1E-7
- Census Centroid
- Nearby Resident
- Bike Path
- Schools
- Daycare Centers
- Health Care Facilities
- Senior Homes

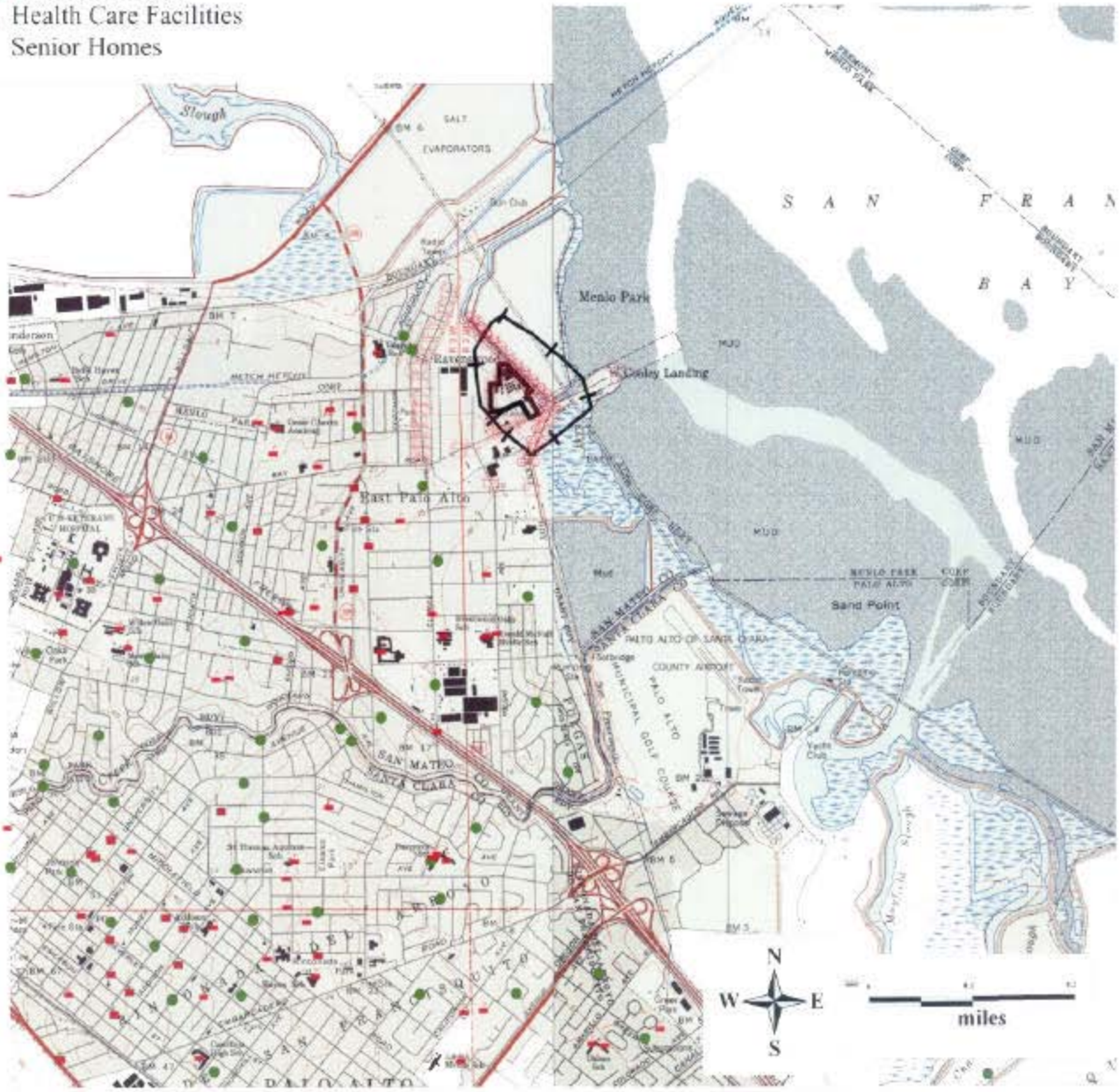

\martin colaco\sp\romic\gis\wrkspcs\report\isopleths\RecFutRME.wor (1/24/01)

ENVIRON