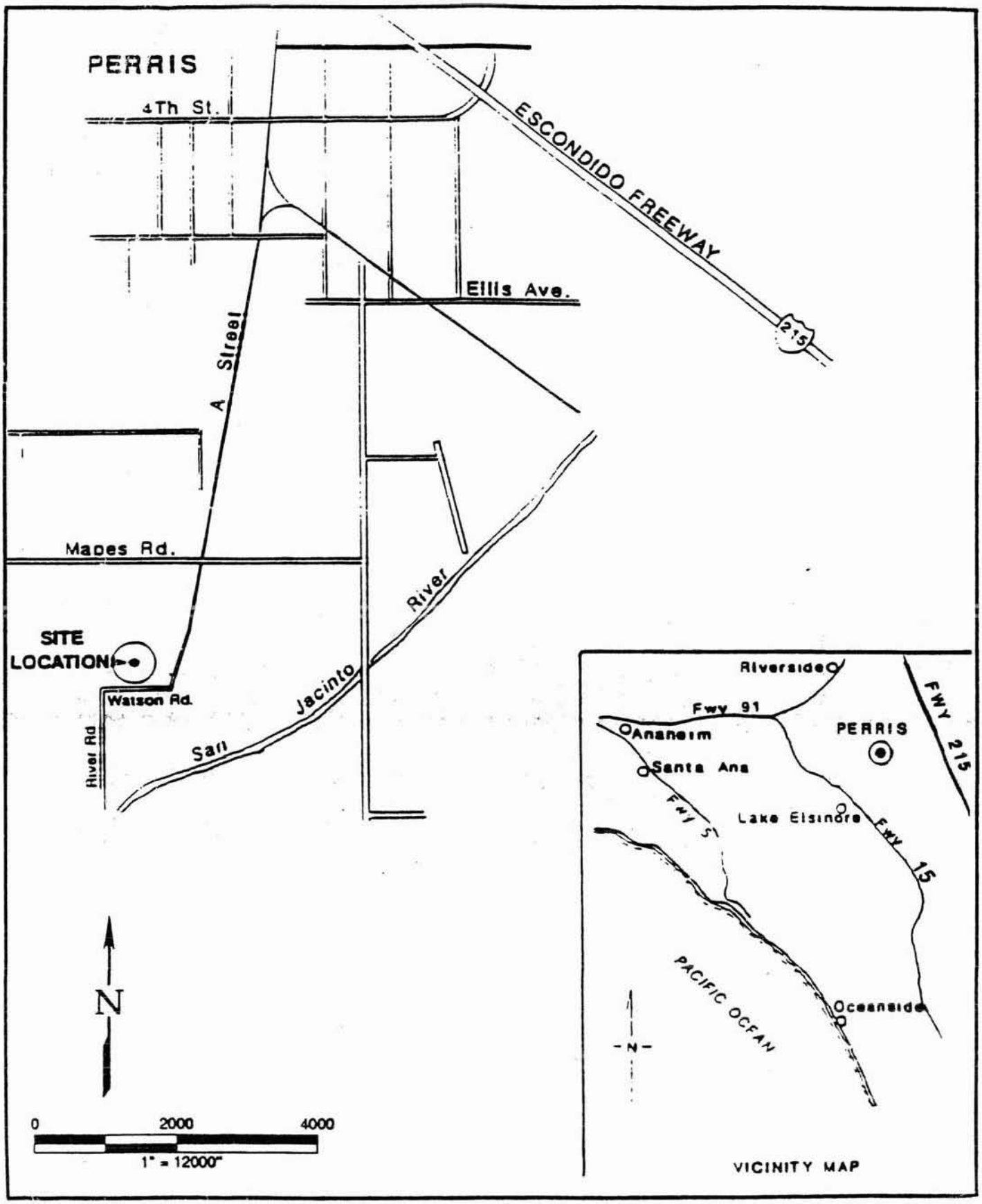

GENERAL GEOGRAPHIC LOCATION
TECHALLOY COMPANY INC.
PERRIS, CALIFORNIA

FIGURE 1

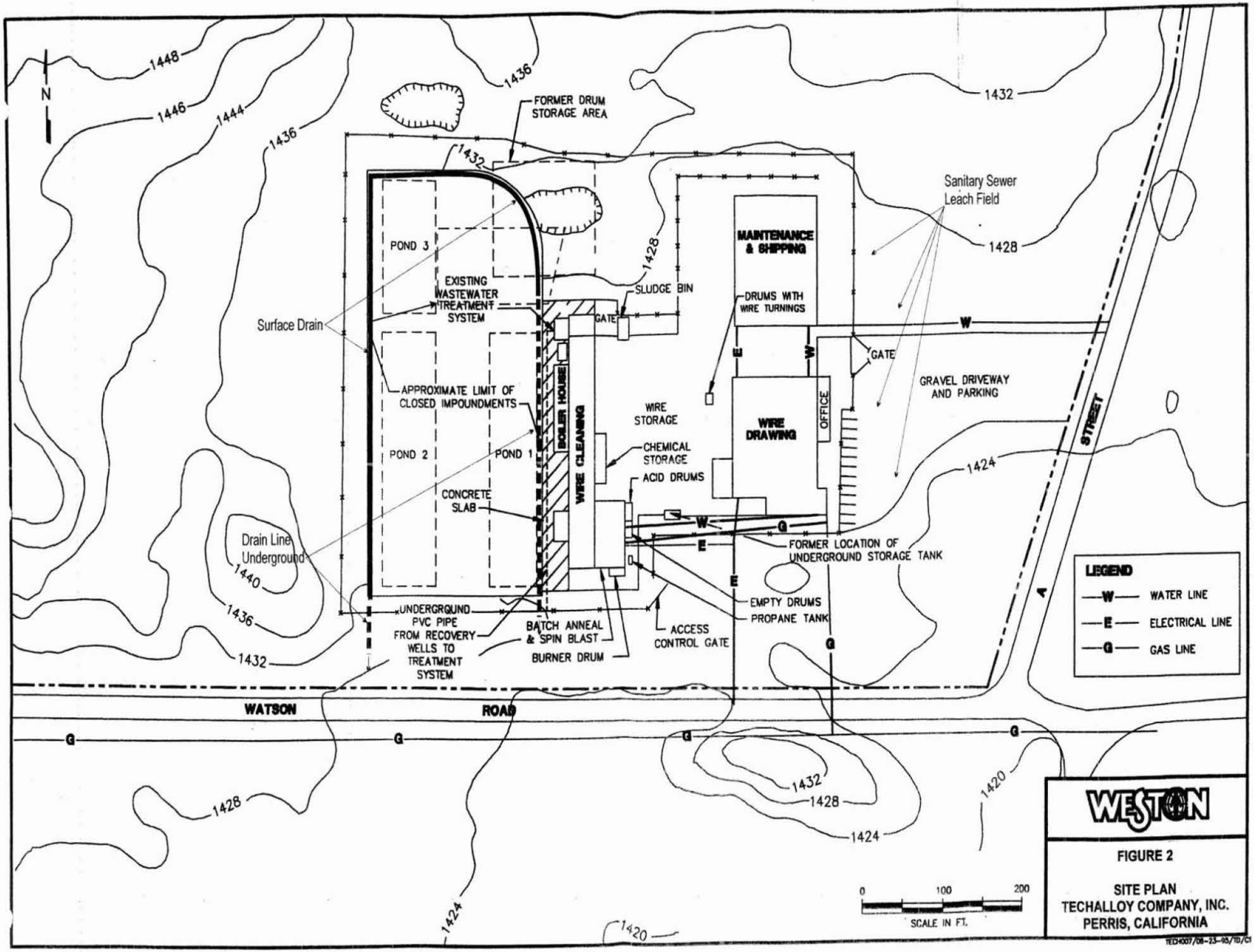
N
1448
1446
1444
1436
1432
1428
1424
1420
1440
FORMER DRUM STORAGE AREA
Sanitary Sewer Leach Field
MAINTENANCE & SHIPPING
DRUMS WITH WIRE TURNINGS
POND 3
EXISTING WASTEWATER TREATMENT SYSTEM
SLUDGE BIN
GATE
Surface Drain
APPROXIMATE LIMIT OF CLOSED IMPOUNDMENTS
BOILER HOUSE
WIRE CLEANING
WIRE STORAGE
WIRE DRAWING
OFFICE
GRAVEL DRIVEWAY AND PARKING
POND 2
POND 1
CHEMICAL STORAGE
ACID DRUMS
CONCRETE SLAB
Drain Line Underground
FORMER LOCATION OF UNDERGROUND STORAGE TANK
EMPTY DRUMS
PROPANE TANK
UNDERGROUND PVC PIPE FROM RECOVERY WELLS TO TREATMENT SYSTEM
BATCH ANNEAL & SPIN BLAST
BURNER DRUM
ACCESS CONTROL GATE
WATSON ROAD
A STREET
LEGEND
W WATER LINE
E ELECTRICAL LINE
G GAS LINE
0 100 200
SCALE IN FT.
WESTON
FIGURE 2
SITE PLAN
TECHALLOY COMPANY, INC.
PERRIS, CALIFORNIA
TECH007/08-23-95/TD/C1

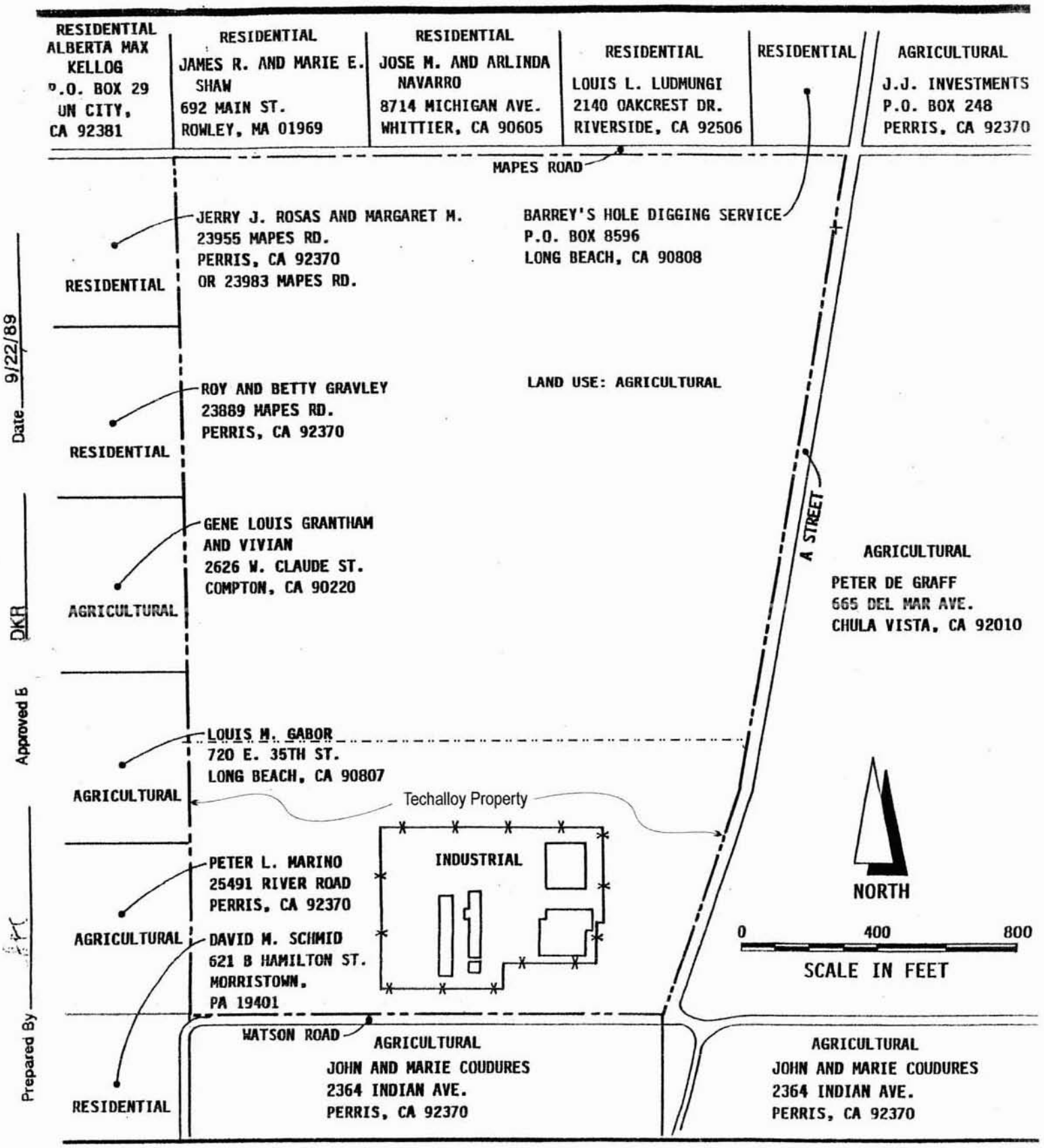

FIGURE 3

From RCRA Facility Investigation (Mark Group, September 1991)

LAND USE AND OWNERSHIP
TECHALLOY COMPANY, INC.
PERRIS, CALIFORNIA

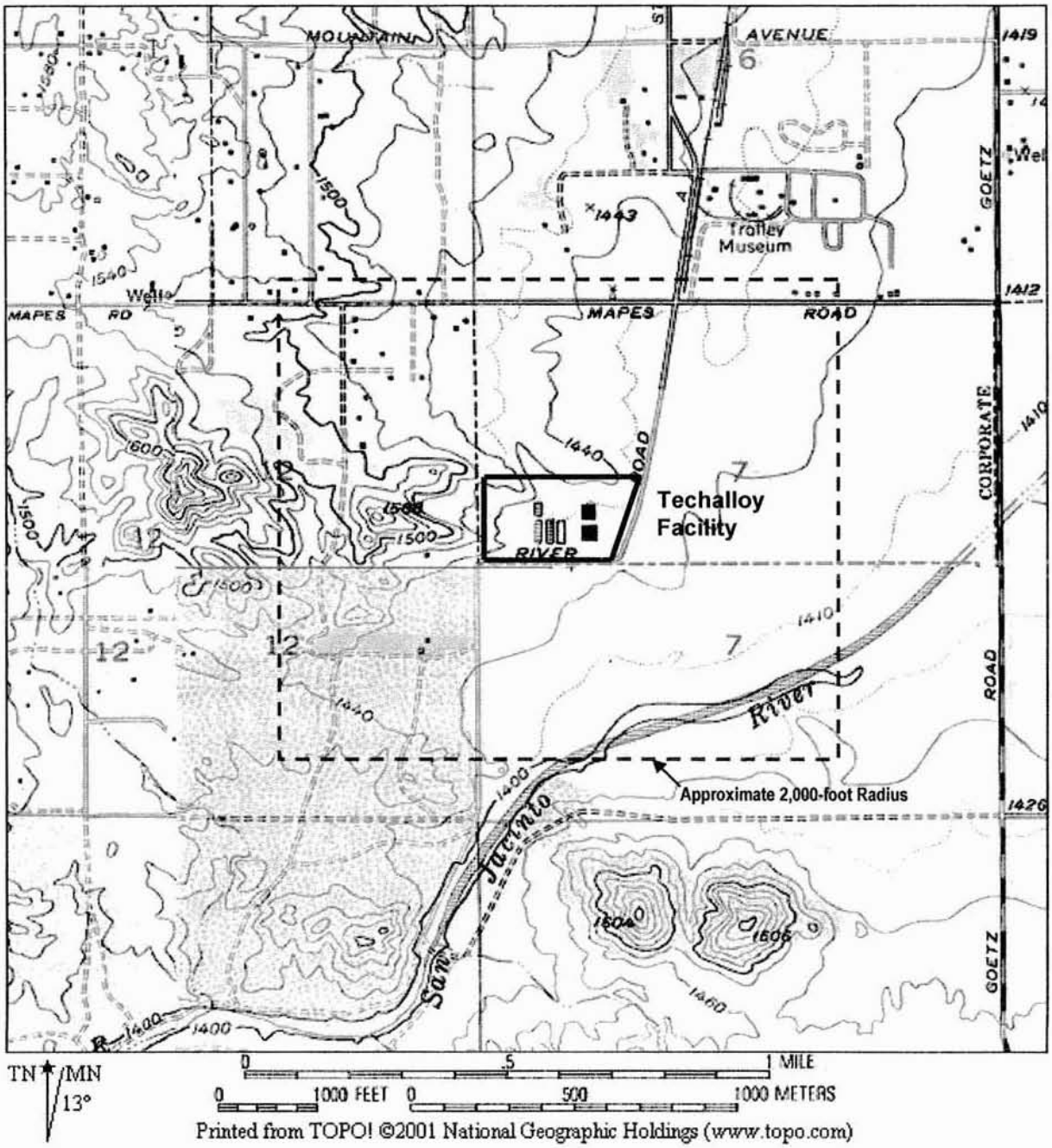

Printed from TOPO! ©2001 National Geographic Holdings (www.topo.com)

WESTON
MANAGERS DESIGNERS/CONSULTANTS

14724 Ventura Boulevard
Suite 1000
Sherman Oaks, CA 91403-3501
818-464-7050

Regional Topography

Techalloy Company, Inc
Perris, California

Figure
4

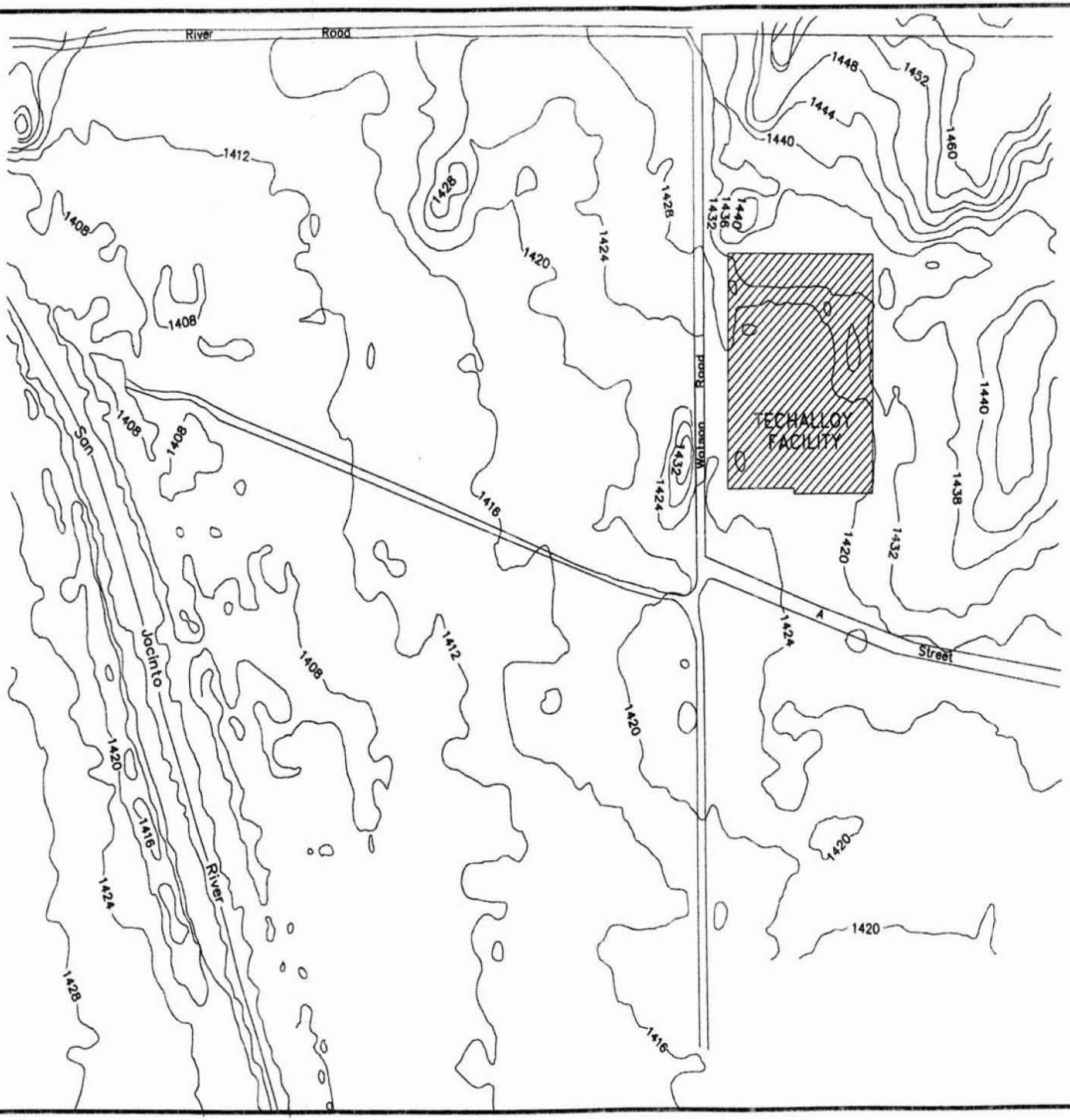

1400 GROUND SURFACE TOPOGRAPHIC CONTOURS, FEET MSL

N

0 300' 600'

APPROXIMATE SCALE IN FEET

WESTON

FIGURE 5
LOCAL TOPOGRAPHY
TECHALLOY COMPANY, INC.
PERRIS, CALIFORNIA

TECH002/05-10-95/TD