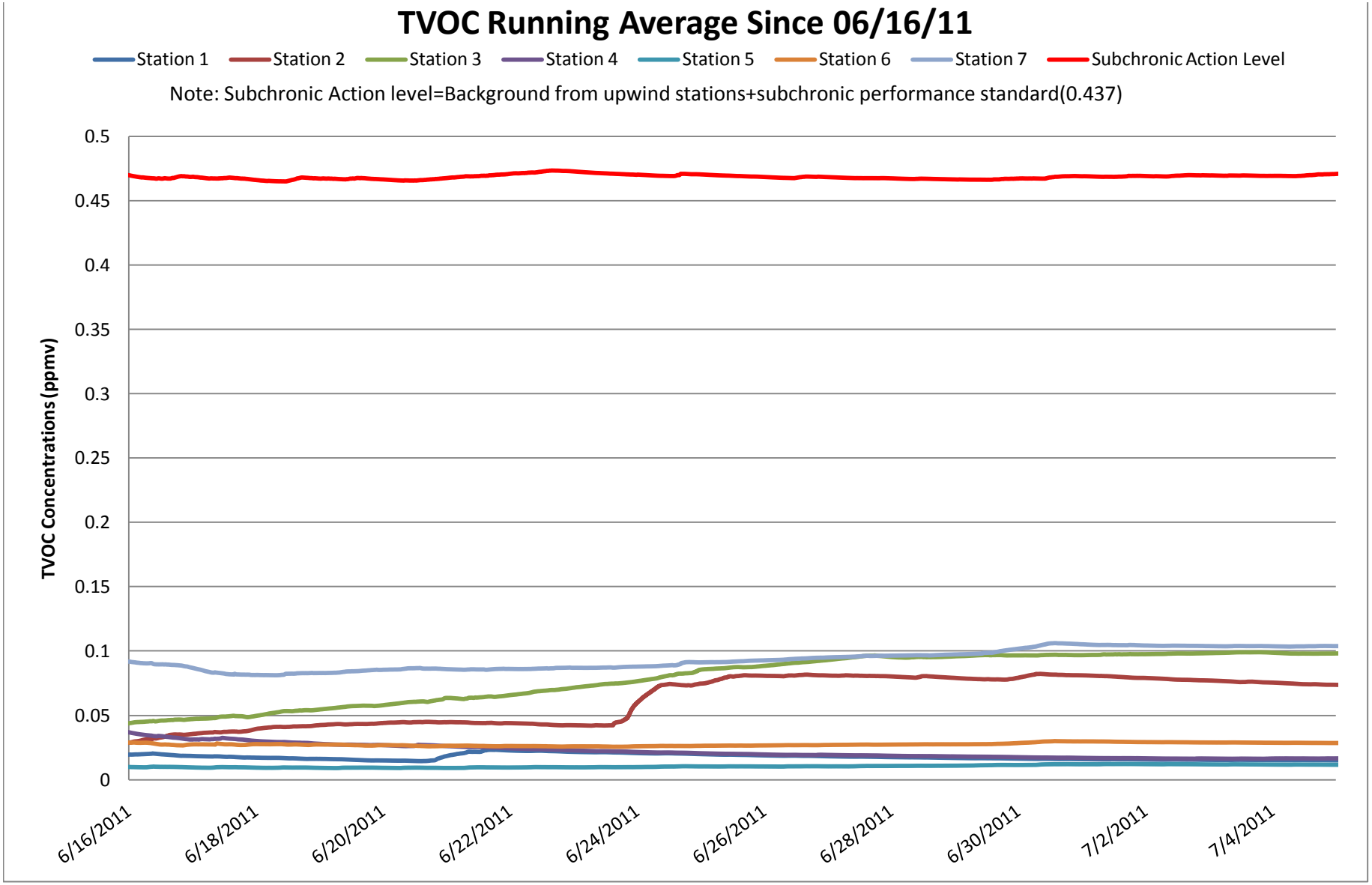
TVOC Running Average Since 06/16/11
Station 1
Station 2
Station 3
Station 4
Station 5
Station 6
Station 7
Subchronic Action Level
Note: Subchronic Action level=Background from upwind stations+subchronic performance standard(0.437)
TVOC Concentrations (ppmv)
0.5
0.45
0.4
0.35
0.3
0.25
0.2
0.15
0.1
0.05
0
6/16/2011
6/18/2011
6/20/2011
6/22/2011
6/24/2011
6/26/2011
6/28/2011
6/30/2011
7/2/2011
7/4/2011

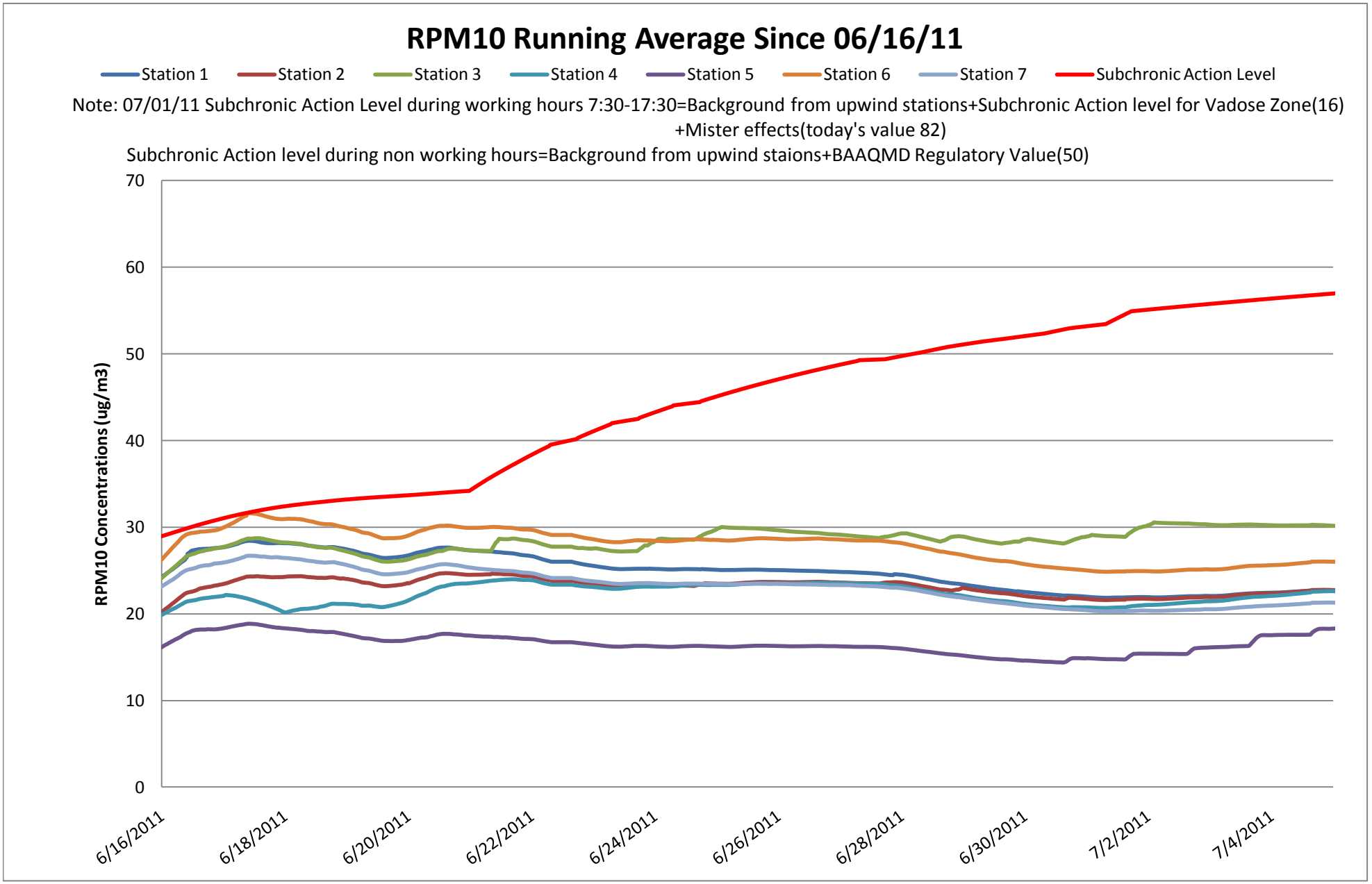
RPM10 Running Average Since 06/16/11
Station 1
Station 2
Station 3
Station 4
Station 5
Station 6
Station 7
Subchronic Action Level
Note: 07/01/11 Subchronic Action Level during working hours 7:30-17:30=Background from upwind stations+Subchronic Action level for Vadose Zone(16) +Mister effects(today's value 82)
Subchronic Action level during non working hours=Background from upwind staions+BAAQMD Regulatory Value(50)
RPM10 Concentrations (ug/m3)
70
60
50
40
30
20
10
0
6/16/2011
6/18/2011
6/20/2011
6/22/2011
6/24/2011
6/26/2011
6/28/2011
6/30/2011
7/2/2011
7/4/2011

WIND ROSE PLOT:

Staion #SW

DISPLAY:

Wind Speed
Direction (blowing from)

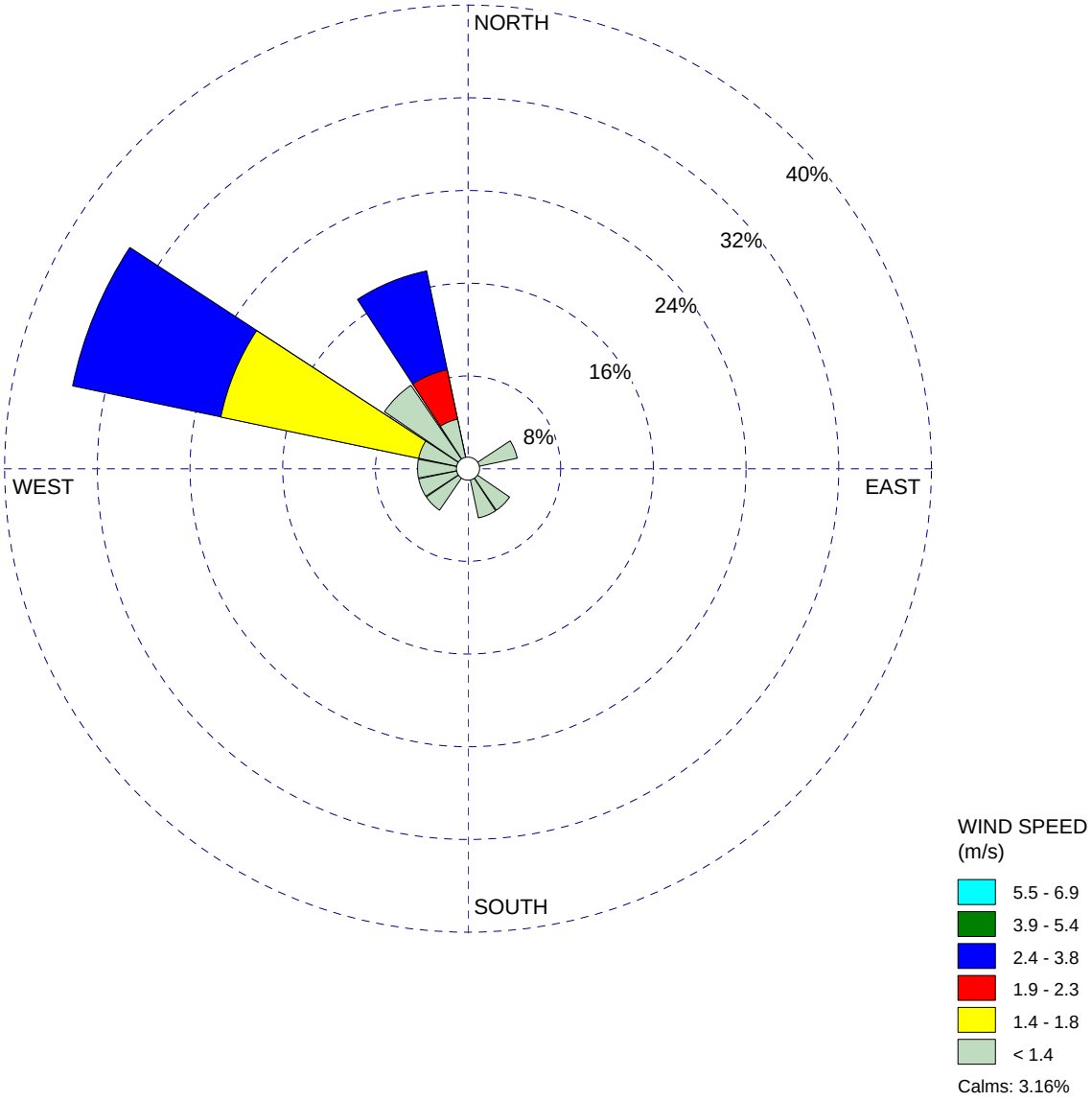

COMMENTS:	DATA PERIOD:	COMPANY NAME:	
	Start Date: 7/2/2011 - 01:00 **End Date: 7/2/2011 - 23:00**	**CDM & SCA**	
		MODELER:	
	CALM WINDS:	TOTAL COUNT:	
	3.16%	**23 hrs.**	
	AVG. WIND SPEED:	DATE:	PROJECT NO.:
	1.33 m/s	**7/5/2011**	

WRPLOT View - Lakes Environmental Software

WIND ROSE PLOT:

Staion #SW

DISPLAY:

Wind Speed
Direction (blowing from)

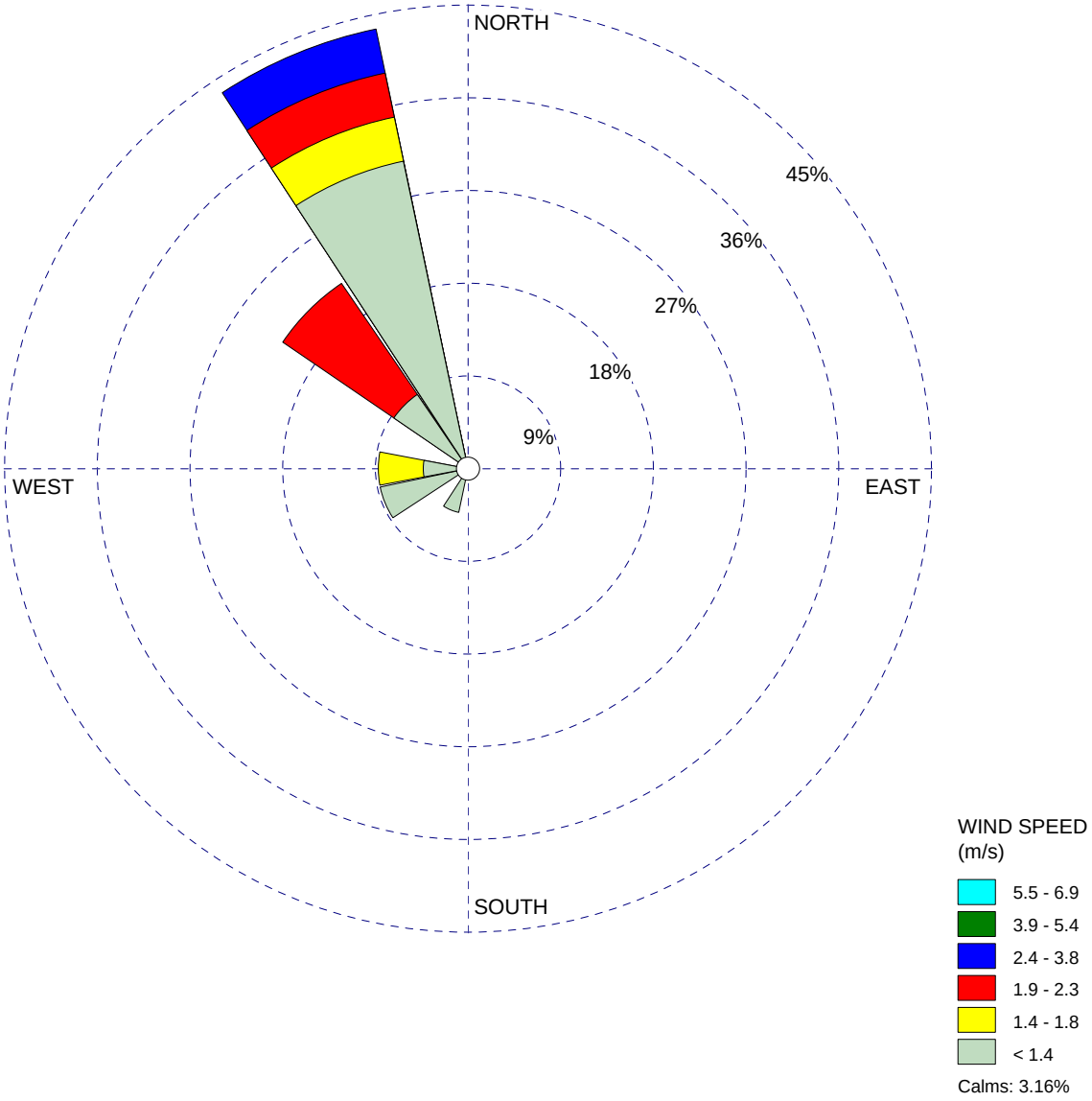

COMMENTS:	DATA PERIOD:	COMPANY NAME:	
	Start Date: 7/3/2011 - 01:00 **End Date: 7/3/2011 - 23:00**	**CDM & SCA**	
		MODELER:	
	CALM WINDS:	TOTAL COUNT:	
	3.16%	**23 hrs.**	
	AVG. WIND SPEED:	DATE:	PROJECT NO.:
	1.14 m/s	**7/5/2011**	

WRPLOT View - Lakes Environmental Software

WIND ROSE PLOT:

Staion #SW

DISPLAY:

Wind Speed
Direction (blowing from)

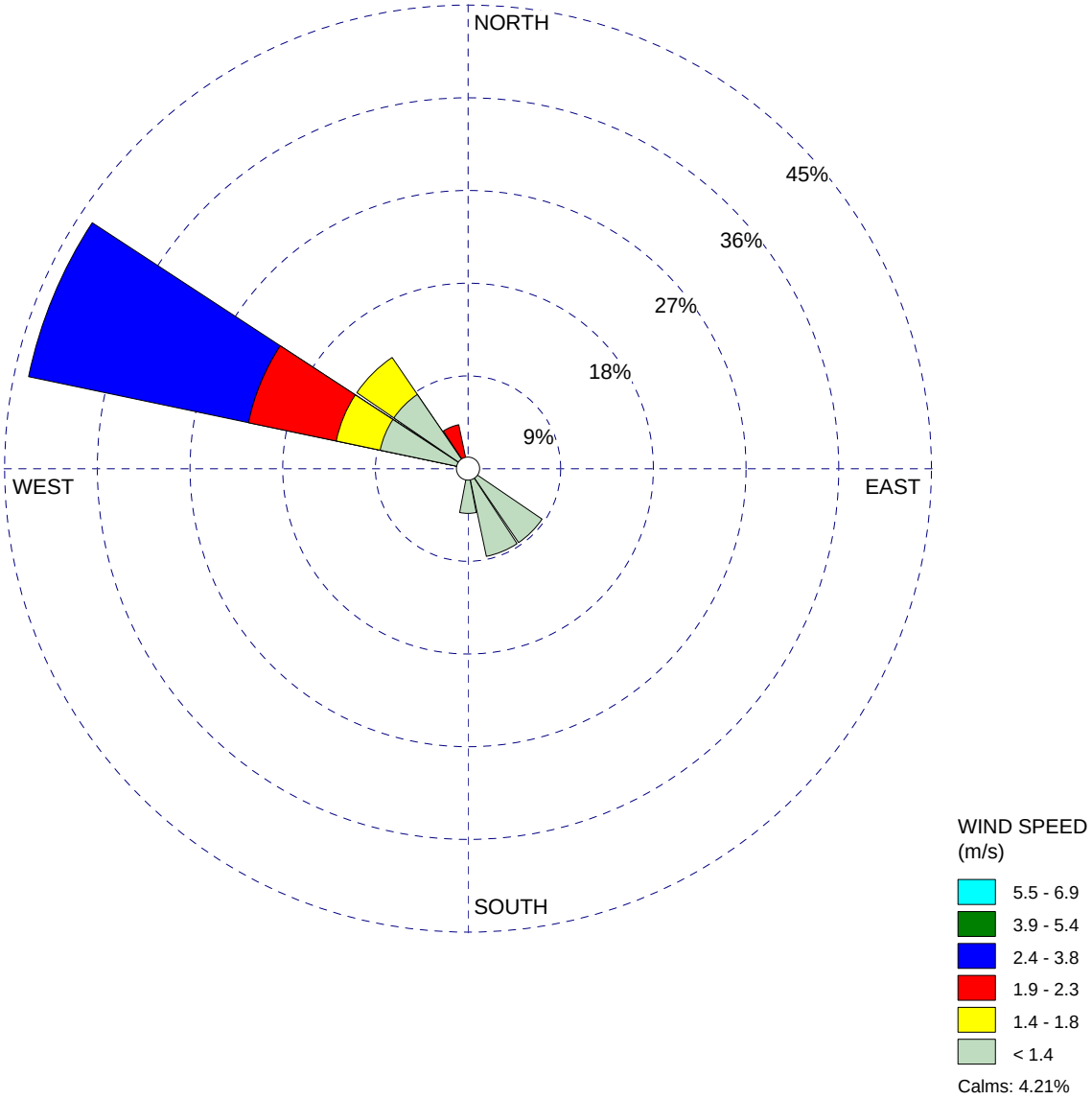

COMMENTS:	DATA PERIOD:	COMPANY NAME:	
	Start Date: 7/4/2011 - 01:00 **End Date: 7/4/2011 - 23:00**	**CDM & SCA**	
		MODELER:	
	CALM WINDS:	TOTAL COUNT:	
	4.21%	**23 hrs.**	
	AVG. WIND SPEED:	DATE:	PROJECT NO.:
	1.44 m/s	**7/5/2011**	

WRPLOT View - Lakes Environmental Software