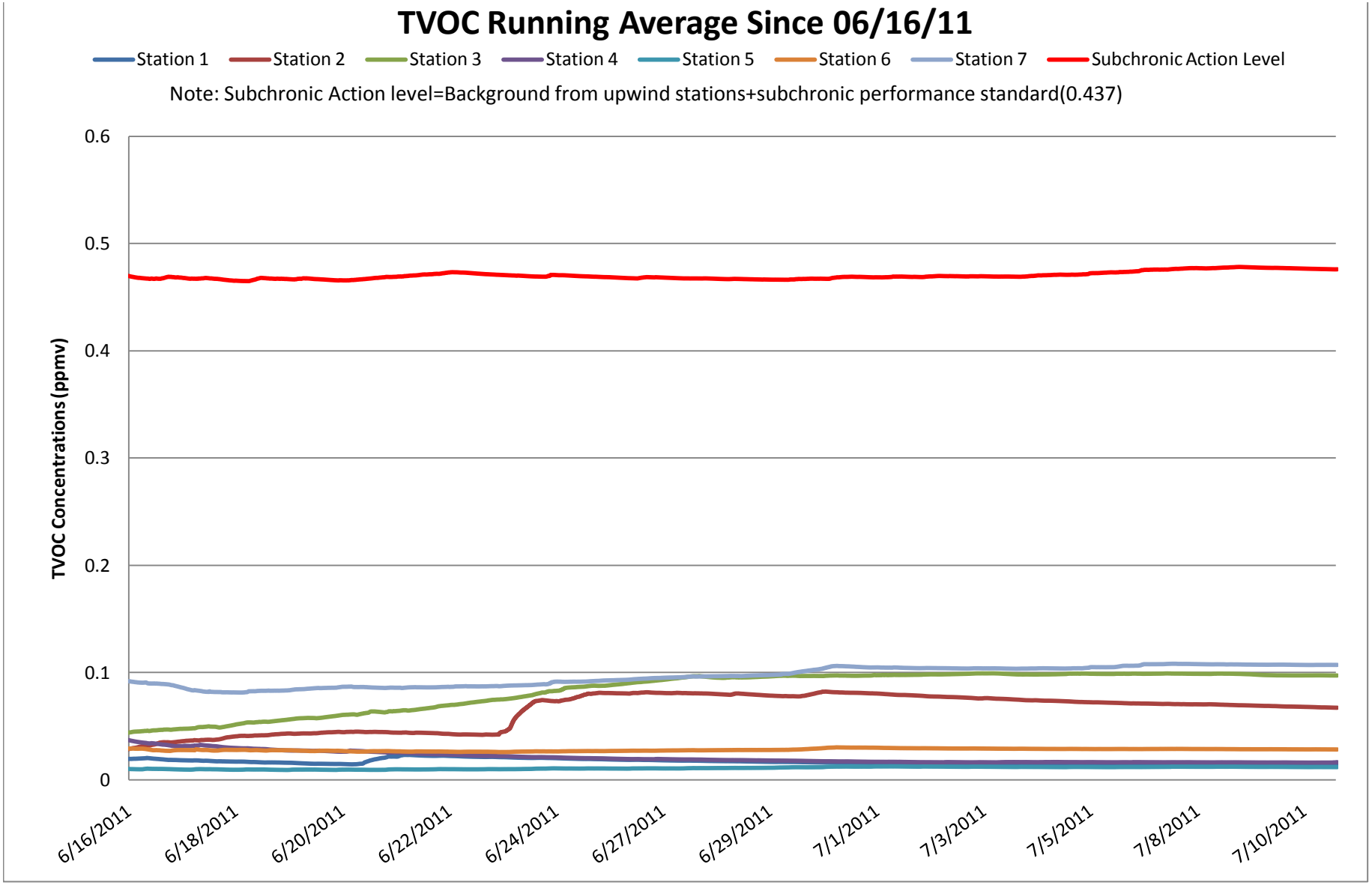
TVOC Running Average Since 06/16/11
Station 1
Station 2
Station 3
Station 4
Station 5
Station 6
Station 7
Subchronic Action Level
Note: Subchronic Action level=Background from upwind stations+subchronic performance standard(0.437)
TVOC Concentrations (ppmv)
0.6
0.5
0.4
0.3
0.2
0.1
0
6/16/2011
6/18/2011
6/20/2011
6/22/2011
6/24/2011
6/27/2011
6/29/2011
7/1/2011
7/3/2011
7/5/2011
7/8/2011
7/10/2011

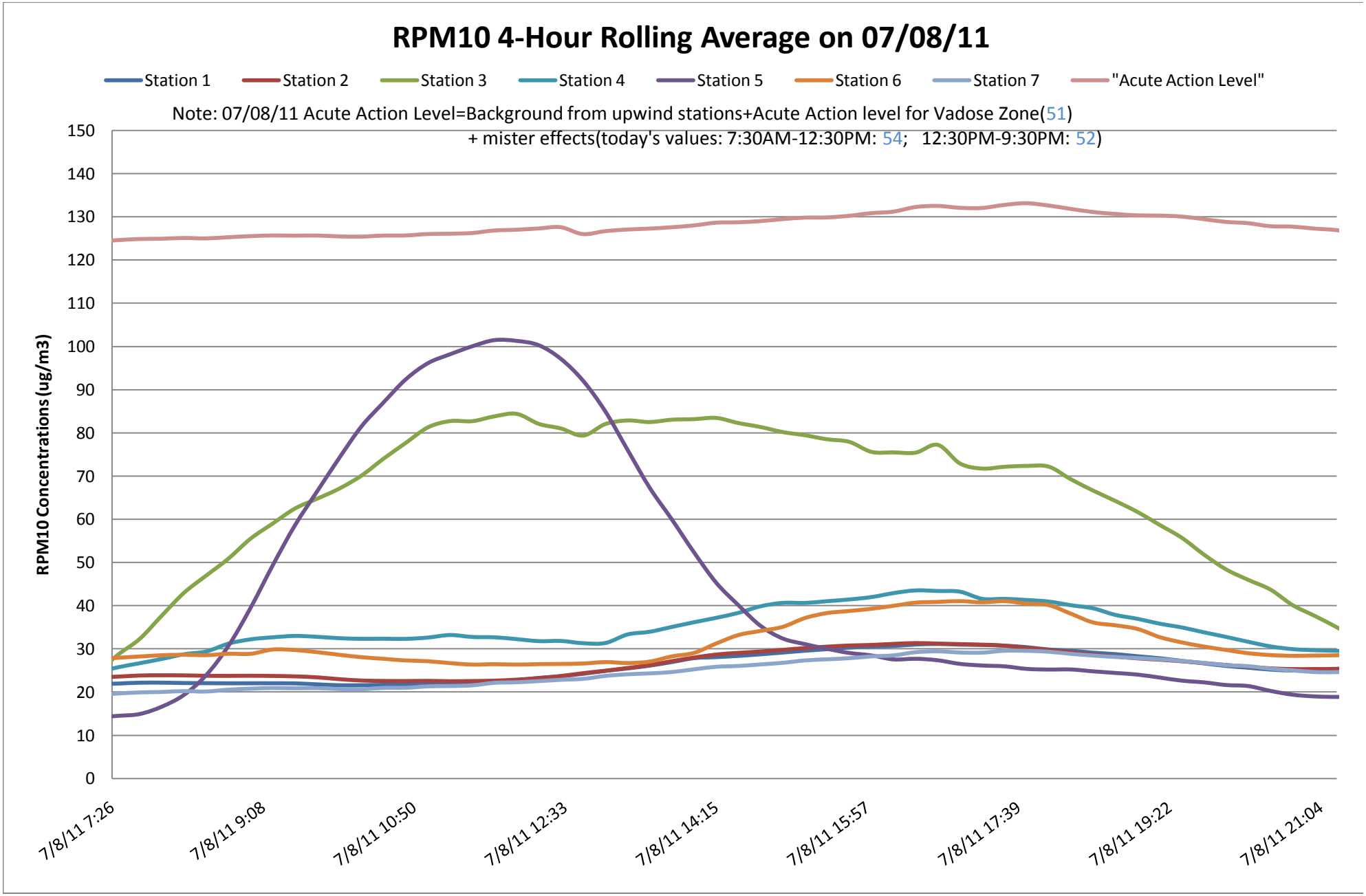
RPM10 4-Hour Rolling Average on 07/08/11
Station 1
Station 2
Station 3
Station 4
Station 5
Station 6
Station 7
"Acute Action Level"
Note: 07/08/11 Acute Action Level=Background from upwind stations+Acute Action level for Vadose Zone(51)
+ mister effects(today's values: 7:30AM-12:30PM: 54; 12:30PM-9:30PM: 52)
RPM10 Concentrations (ug/m3)
150
140
130
120
110
100
90
80
70
60
50
40
30
20
10
0
7/8/11 7:26
7/8/11 9:08
7/8/11 10:50
7/8/11 12:33
7/8/11 14:15
7/8/11 15:57
7/8/11 17:39
7/8/11 19:22
7/8/11 21:04

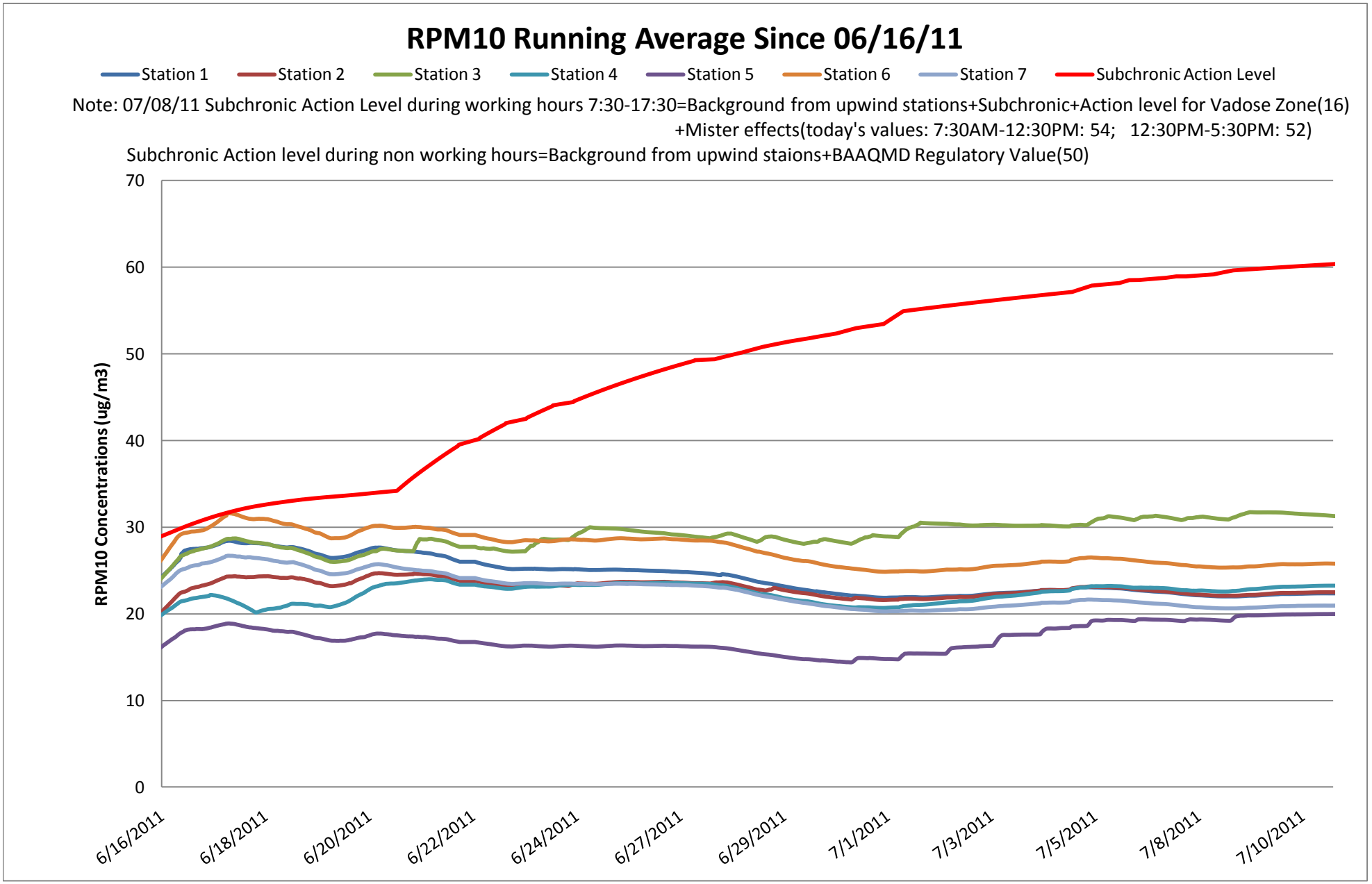
RPM10 Running Average Since 06/16/11
Station 1
Station 2
Station 3
Station 4
Station 5
Station 6
Station 7
Subchronic Action Level
Note: 07/08/11 Subchronic Action Level during working hours 7:30-17:30=Background from upwind stations+Subchronic+Action level for Vadose Zone(16)
+Mister effects(today's values: 7:30AM-12:30PM: 54; 12:30PM-5:30PM: 52)
Subchronic Action level during non working hours=Background from upwind staions+BAAQMD Regulatory Value(50)
RPM10 Concentrations (ug/m3)
70
60
50
40
30
20
10
0
6/16/2011
6/18/2011
6/20/2011
6/22/2011
6/24/2011
6/27/2011
6/29/2011
7/1/2011
7/3/2011
7/5/2011
7/8/2011
7/10/2011

WIND ROSE PLOT:

Staion #SW

DISPLAY:

Wind Speed
Direction (blowing from)

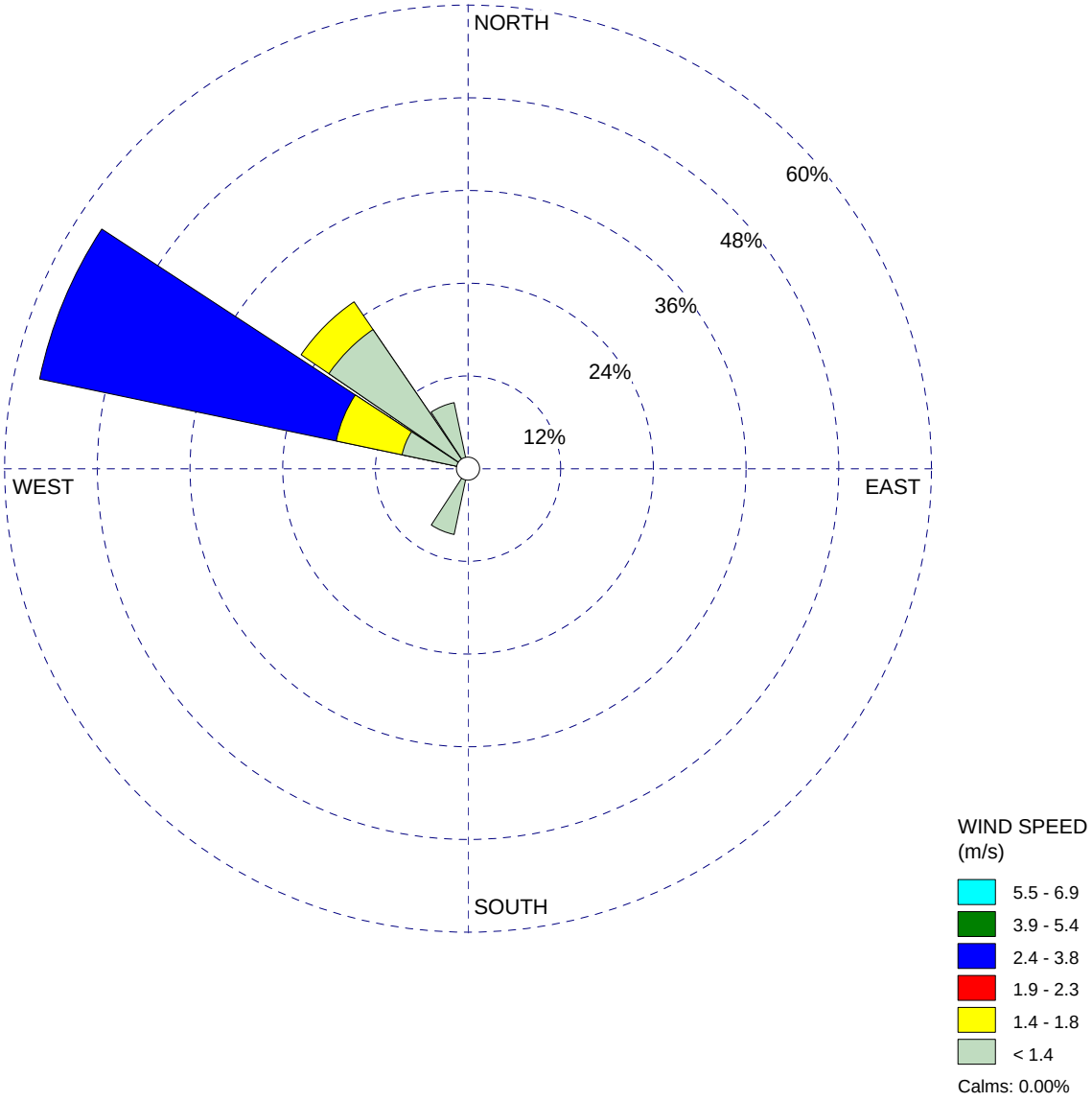

COMMENTS:	DATA PERIOD:	COMPANY NAME:	
	Start Date: 7/8/2011 - 01:00 **End Date: 7/8/2011 - 23:00**	**CDM & SCA**	
		MODELER:	
	CALM WINDS:	TOTAL COUNT:	
	0.00%	**23 hrs.**	
	AVG. WIND SPEED:	DATE:	PROJECT NO.:
	2.04 m/s	**7/11/2011**	

WRPLOT View - Lakes Environmental Software

WIND ROSE PLOT:

Staion #SW

DISPLAY:

Wind Speed
Direction (blowing from)

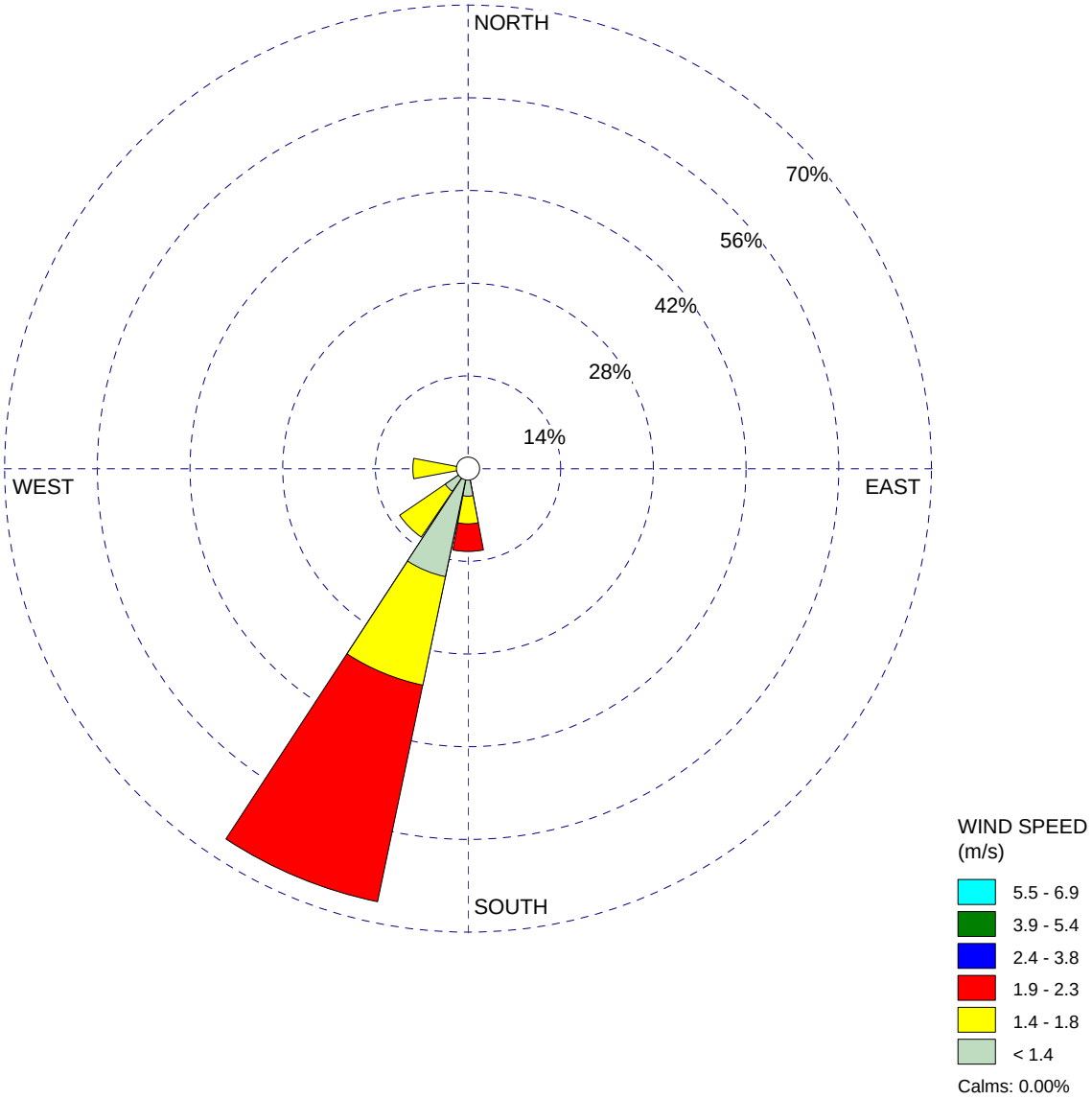

COMMENTS:	DATA PERIOD:	COMPANY NAME:	
	Start Date: 7/9/2011 - 00:00 **End Date: 7/9/2011 - 23:00**	**CDM & SCA**	
		MODELER:	
	CALM WINDS:	TOTAL COUNT:	
	0.00%	**24 hrs.**	
	AVG. WIND SPEED:	DATE:	PROJECT NO.:
	1.71 m/s	**7/11/2011**	

WRPLOT View - Lakes Environmental Software

WIND ROSE PLOT:

Staion #SW

DISPLAY:

Wind Speed
Direction (blowing from)

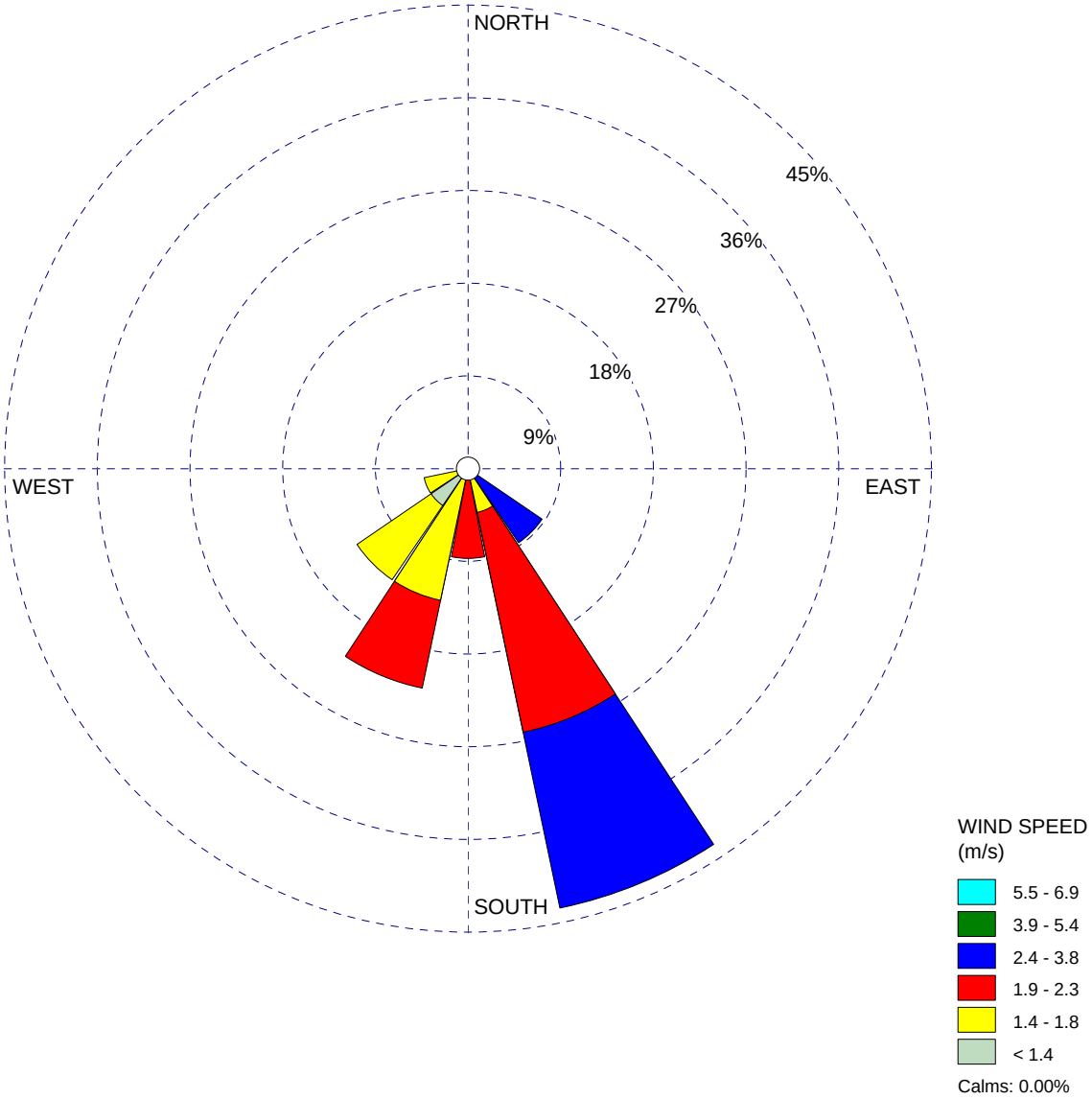

COMMENTS:	DATA PERIOD:	COMPANY NAME:	
	Start Date: 7/10/2011 - 01:00 **End Date: 7/10/2011 - 23:00**	**CDM & SCA**	
		MODELER:	
	CALM WINDS:	TOTAL COUNT:	
	0.00%	**23 hrs.**	
	AVG. WIND SPEED:	DATE:	PROJECT NO.:
	2.16 m/s	**7/11/2011**	

WRPLOT View - Lakes Environmental Software